

Baiersbronn Tour Guide

Baiersbronn | Friedrichstal | Huzenbach | Klosterreichenbach
Mitteltal | Obertal | Röt | Schwarzenberg | Schönmünzach
Tonbach | Ruhstein | Schliffkopf

You will not find more Black Forest anywhere!

Baiersbronn

PLEASURE AND EVENTS PLANNER
DISCOVER BAIERSBRONN





WELCOME TO THE ALPIRSBACHER BREWERY WORLD

HAPPINESS, A FRESH EXPERIENCE.

Come and experience our variety of offers all on the subject of the beer made from the famous spring water from the Black Forest.

An interesting tour with our Alpirsbacher beer guides will give you a fascinating insight into the traditional craft of beer brewing. With the help of exhibits from the past we will show you the various tasks involved in the brewing of good beer and how the brewing industry has developed over the course of time.

Of course the beer may be tasted at the end of tour.

Tours of the brewery museum are available daily at 14.30 for individual guests. For groups from 10 persons, please arrange your personal appointment. Brewery World Information
Telephone +49 (0)7444/67149 · brauwelt@alpirsbacher.de



Dear Readers,

A famous German song says: "A friend, a good friend, that is the best thing that exists in the world". No one should ever doubt that fact. Human beings are not just creatures of habit, they are also social animals.

The item you are holding in your hands – the Baiersbronn Tour Guide – should be a reminder of this to you. As a pleasure and events planner, it provides you with a detailed overview of the many places, routes and paths that you can discover and enjoy in the delightful region of Baiersbronn in the Black Forest. And you can be sure of this: there are quite a lot of them.

You may enjoy discovering the natural world on foot, hiking, or on a bike. You may like to slalom your way down snow-covered pistes or travel along cross-country ski trails. You may prefer shopping, just relaxing and letting your soul unwind, or you may enjoy a rustic snack or the culinary delicacies of fine dining. Alone, as a couple or with the family - with us, your holiday dreams can come true. Your Baiersbronn Tour Guide will always be reliable and accurate at any time of year - it can be whatever you need it to be for you.

Moreover, your Baiersbronn Tour Guide knows far more than our many offers and highlights. Indeed, it also has a very good memory. In some cases, the stories date back for hundreds of years and the Tour Guide would like to recount these to you - but only for your eyes. Exciting, pleasant, witty anecdotes from days of yore that never fail to reveal new insights.

Now we do not wish to lose too many words at this point. We shall therefore leave you alone with your Tour Guide. Get to know what it contains – it will never fail to take care of you. Of course, it almost goes without saying that our team here at Baiersbronn Tourism Information office - not to mention our many partners and hosts – is there to serve you at all times.

We wish you a wonderful and memorable stay in the lovely surroundings and township of Baiersbronn.

Michael Ruf
Mayor

Patrick Schreib
Director of Tourism



CONTENTS 04

OVERVIEW
OF THE CATEGORIES

08

Hiking	10
Mountain biking	12
Winter	14
National park · Nature park	16
Star cuisine	18
Wellness	19
Kulinarischer Wanderhimmel	20
Families	24
Schwarzwald Plus	26
Digital offers	29
Hiking huts	30



32 **BAIERSBRONN**

35	Events
36	<i>Stories</i>
38	Overview map
40	Tourist information office
41	Hiking information center
42	★ Kulinarischer Wanderhimmel
43	■ Gastronomy
46	■ Shopping
48	■ Leisure
54	■ Nature & Activities



FRIEDRICHSTAL 62

<i>Stories</i>	64
Events	65
Overview map	66
Tourist information office	67
Leisure ■	68
Nature & Activities ■	70



HUZENBACH 72

<i>Stories</i>	74
Events	75
Overview map	76
Tourist information office	77
Leisure ■	79
Kulinarischer Wanderhimmel ★	79
Nature & Activities ■	80



82 **KLOSTERREICHENBACH
HESELBACH**

84	<i>Stories</i>
85	Events
86	Overview map
87	Tourist information office
88	★ Kulinarischer Wanderhimmel
90	■ Gastronomy
92	■ Leisure
94	■ Nature & Activities



MITTELTAL 96

Stories 98
 Events 99
 Overview map 100
 Tourist information office 101
 Gastronomy ■ 102
 Shopping ■ 105
 Leisure ■ 106
 Nature & Activities ■ 109



OBERTAL · BUHLBACH 114

Stories 116
 Events 117
 Overview map 118
 Tourist information office 120
 Kulinarischer Wanderhimmel ★ 121
 Gastronomy ■ 122
 Shopping ■ 124
 Leisure ■ 126
 Nature & Activities ■ 130



134 RÖT · SCHÖNEGRÜND

Stories 136
 Events 137
 Overview map 138
 Tourist information office 139
 141 ★ Kulinarischer Wanderhimmel
 142 ■ Leisure
 143 ■ Nature & Activities



**144 SCHWARZENBERG
SCHÖNMÜNZACH**

Stories 146
 Events 149
 Overview map 150
 Tourist information office 152
 153 ★ Kulinarischer Wanderhimmel
 154 ■ Gastronomy
 156 ■ Leisure
 158 ■ Nature & Activities



TONBACH 160

Stories 162
 Events 163
 Overview map 164
 Tourist information office 165
 Kulinarischer Wanderhimmel ★ 166
 Gastronomy ■ 167
 Leisure ■ 170
 Nature & Activities ■ 171



**RUHESTEIN 174
SCHLIFFKOPF**

Events 175
 Leisure ■ 177
 Nature & Activities ■ 178

182 SCHWARZWALD PLUS

184 THE MURG VALLEY

186 IN THE REGION

190 RIDE INTO THE BLUE

**192 GETTING HERE /
KONUS CARD**

194 OVERVIEW MAP

Legal details


Publisher: Baiersbronn Touristik,
www.baiersbronn.de
 Graphic design, creation: GRUPPE DREI®,
www.gruppedrei.com
 in collaboration with Baiersbronn Tourism Office

Photos: Ulrike Klumpp, except:
 Stefan Kuhn cover and back cover, p. 3, 5, 45, 49, 54, 62/63,
 67, 68, 69, 74, 80, 91, 93, 98, 104, 106, 107, 108, 109, 130, 140,
 146, 148/149, 157, 162/163, 165, 169, 171; David Lohmüller/
 FairFilm Productions GbR p. 7, 16/17, 174/175, 177, 178;
 Schwarzwald Plus/Stefan Kuhn p. 26/27, 183; Schwarzwald
 Plus/Achim Meurer p. 108, 182; Andreas Kern p. 12/13;
 Heimat- und Kulturverein der Gesamtgemeinde Baiersbronn
 p. 136; Hotel Bareiss p. 18; Nationalpark Schwarzwald,
 Daniel Müller p. 176; Christoph Schöch p. 35; Jürgen Morlok,
 Zweckverband Im Tal der Murg p. 185; www.baiersbronner-zeitreise.de p. 36;
 Stadt Gaggenau p. 185; Compusign,
 graphisches büro, Joachim Gerstner p. 184/185, 186/187;
 Stephan Kaminski, Zweckverband Im Tal der Murg p. 184;
 Henrik Morlock p. 10/11, 184/185; Pit Buchter/Infozentrum
 Kaltenbronn p. 189

Print: Konradin Druck GmbH
 Origin of map: map.solutions GmbH

Dated: 11/2018





The holiday region of Baiersbronn has so much to offer. The brochures listed below provide a comprehensive overview of everything on offer here. In the Tour Guide, we use different colored stars to show you where to find things.




Our culinary guide

1 – **4** Trips to delightful places




Our hiking guide

E1 – **E9** Experience trails
G1 – **G4** Trails for keen ramblers
H1 – **H9** Aiming high
S/M1 – **S/M5** Multi-stage paths



Our winter hiking guide

Ba1 – **S4** Hiking in winter
Sc1 – **Sc4** Snowshoe tours



Our mountain bike guide

T1 – **T11** Mountain bike trips



Kinder Wander- & Erlebniskarte
 Baiersbronn Junior
 – our map for children

With the "Schwarzwald Plus Karte", the guest card for the National Park region – over 80 authentic Black Forest experiences are available to you free of charge. www.schwarzwaldplus.de



You can order the brochures on our homepage – simply scan in the QR code!

HIKING

IN THE

"BAIERSBRONNER WANDERHIMMEL"



The heart of the hiking paradise is the 550 km network of hiking trails with its ingenious signpost system, guiding you through the contrasting and varied natural surroundings of Baiersbrunn and the Black Forest National Park. About one third of these trails follow natural paths, past cirque lakes, across heathlands, over moors and through dense conifer forest with rare animals and plants. On several multi-stage and themed paths, experience trails, education trails and pleasure trails with delightful huts along the way where you can stop for a bite to eat, this paradise can be discovered entirely at your own pace and in your own way. Heavenly!



More information about the hiking trails in the booklet "Wanderguide", on the hiking map and in the annual Wanderhimmel programme.

MOUNTAIN BIKING

IN THE HEAVENLY SURROUNDINGS OF BAIERSBRONN



Mountain biking in the heavenly surroundings of the region. It is important for the residents of Baiersbronn that everyone accessing their natural surroundings can experience and explore the diverse and varied pleasures on offer. Scaling the heights on a mountain bike, being rewarded with breathtaking outlooks, surfing down flowing trails or mastering tricky sections. Cycling past cirque lakes, across heathlands, dense conifer forest and open meadows. Refreshing yourself at one of the waterfalls or relaxing on one of the recliners, then going into one of the atmospheric mountain huts for some refreshment.

Mountain biking in the surroundings of Baiersbronn is all of that and a great deal more.



More information about the mountain bike tours in the "Mountainbikeguide", on the mountain bike map and in the annual Wanderhimmel programme.



**RADTOURISMUS
PREIS 2017**
TRADEFAHRT SÜDDEUTSCHLAND

WINTER

IN THE

"BAIERSBRONNER WANDERHIMMEL"

Baiersbronn becomes a winter fairy tale whenever the winter air is particularly fresh and clear and when almost nothing can be heard except muffled footsteps in the snow. Ski lifts, toboggan runs, winter walking paths, skating and cross-country ski trails and an ice rink are there to ensure that winter vacations here are varied and interesting. Snowshoe trips are a great idea at this time. Walking through the snowbound landscape, hearing the snow crunch beneath your feet and sensing the crisp, cold air around your nose - all a truly wonderful experience.



More information about the wintertime offers in the "Winter-Wanderguide"

NATIONAL PARK · NATURE PARK

BLACK FOREST



Baiersbronn is the richer for a new natural attraction. On 1 January 2014, the Black Forest National Park was inaugurated. Nature is being allowed to develop in its own sublime way in this ecological conservation area.

"Original forests" will come into being, important areas of refuge for animals, plants and mushrooms. Many areas are located within the Baiersbronn boundaries and are described in the Wanderhimmel booklet. Here, peace and authenticity can be experienced afresh.



STAR CUISINE

IN BAIERSBRONN



This town's reputation as a high citadel for gourmet diners has not arisen out of thin air. The two three-star restaurants, Schwarzwaldstube in Hotel Traube Tonbach and Restaurant Bareiss in Hotel Bareiss as well as the two-star cuisine in Restaurant Schlossberg in Hotel Sackmann mean that no fewer than 8 Michelin stars shine in the Baiersbronn gourmet firmament. No other place can boast this density of stars.




WELLNESS

IN BAIERSBRONN



"Do something good to your body, so your soul enjoys living there", Teresa von Ávila is once reported to have said. However, it is not clear whether she ever actually visited Baiersbronn. In any event, her wise words express the philosophy here. In this "lovely space for the soul", between stars and star cuisine, body and soul can relax superlatively well. The impressive Black Forest landscape is a source of power and a place of peace.



*Forsthaus Auerhahn · Hotel Sonnenhalde · Wellnesshotel Tanne · Hotel Engel Obertal
Hotel Heselbacher Hof · Romantik Hotel Sackmann · Nationalpark-Hotel Schliffkopf*

KULINARISCHER WANDERHIMMEL



Baiersbronn is primarily known for two things. Its superlative gastronomy and its exemplary hiking concept, the "Baiersbronner Wanderhimmel®". These two focal points are combined in the "Kulinarischer Wanderhimmel" – nature and pleasure with all of the senses.



Goat's cheese from Röt



The Buhlbach trout



The Schwarzenberger lamb specialties



The Baiersbronn game specialties



Reichenbach forest honey and pine needle ice cream



Baiersbronn apple vinegar

The "Kulinarischer Wanderhimmel" is an opportunity to discover, taste and experience new things - always authentically from Baiersbronn.

- **The Baiersbronn treasures** – regional delicacies
- **The wild plant hostelries** – will pamper your palate with local plants
- **The wild plant guides** – tracking down true flavor
- **The wild plant nature trail** – for those hungry for knowledge
- **The delightful places** – invite you to take a picnic
- **The picnic rucksack** – perfect for a tasty excursion into the natural world



More information about the culinary tours can be found in the booklet entitled "Kulinarischer Wanderhimmel".

KULINARISCHER WANDERHIMMEL



The picnic rucksack: The perfect companion for a tasty excursion into the natural world. Our wild plant hostelries provide their guests with the very best that the natural environment of Baiersbronn can offer.

The wild plant nature trail: Sweet things at the edge of the path, mushrooms that peek out cheekily between the trees and lifestyle artists on the water. The culinary wild plant nature trail leads you past typical Baiersbronn biotopes - textbook places to find the local flora.

THE DELIGHTFUL PLACES

On these enjoyment trips, the elements of the "Kulinarischer Wanderhimmel" concept blend seamlessly to form a perfect whole. An exceptional natural environment, superlative hiking trails and culinary gems of the kind that only Baiersbronn knows how to offer.



*Blockhaushof
in Huzenbach*



*Simonsbrunnen
in Klosterreichenbach*



*Walterhütte
in Obertal*



*Oberer Zinken
in Tonbach*

THE WILD PLANT GUIDES

Our trained nature guides have many years of experience with the natural world around Baiersbronn.



Heidi Bischoff



Christine Bissell



Anne Reichel



Uschi Nestle



More information about the culinary tours can be found in the booklet entitled "Kulinarischer Wanderhimmel".

FAMILIES IN BAIERSBRONN



Holiday in Baiersbronn – for children, that means excitement and play, discovery and experience. As the most family-friendly place in Baden-Württemberg, Baiersbronn offers a great range of activities for adults and for children. Thanks to the Walking & Experience Map for Children (the "Kinder Wander- & Erlebniskarte"), that otherwise unloved family walk is transformed into a journey of discovery. And if on occasion, the parents wish to enjoy the wellness therapies on offer in peace and quiet, our crèche staff will look after their children in the guest kindergarten "Murgels Spielhaus".



More information about family offers in the "Kinder Wander- & Erlebniskarte" (Walking & Experience Map for Children) and in the Murgelmagazin Baiersbronn Junior

SCHWARZWALD PLUS



Vacation is the loveliest of times, and people look forward to it all year. The service package Schwarzwald Plus enables you to design your vacation entirely in accordance with your own wishes: No weighing up of options, no additional costs, just a great experience. In the heart of the Black Forest, you can enjoy 80 authentic Black Forest experiences in the National Park region free of charge – from outdoor and natural experiences to mountain railways and culinary strolls, cultural highlights and regional specialties, and a great deal more. Nothing therefore stands in the way of you having a truly enjoyable vacation. With Schwarzwald Plus, our guests can just get on with enjoying their vacations. Free of charge. Every day. For further information, please contact: www.schwarzwaldplus.de



DIGITAL OFFERS

ONLINE

All information about Baiersbronn and about our hiking and mountain bike tours can of course also be found online at www.baiersbronn.de or in our **Tour Guide app**.



This Tour Guide app enables you to save all the information for a tour locally on your smartphone. This means that, even without an Internet connection, you always have good information at your fingertips. We can also provide GPS data on this app. For each tour, you will find a QR code in this brochure. Simply scan this into the app using the tour scanner and you then have all the information you need.



This Tour Guide app is available free of charge for iPhone and Android. Simply scan the relevant QR to install the app on your smartphone.



Available on the
App Store

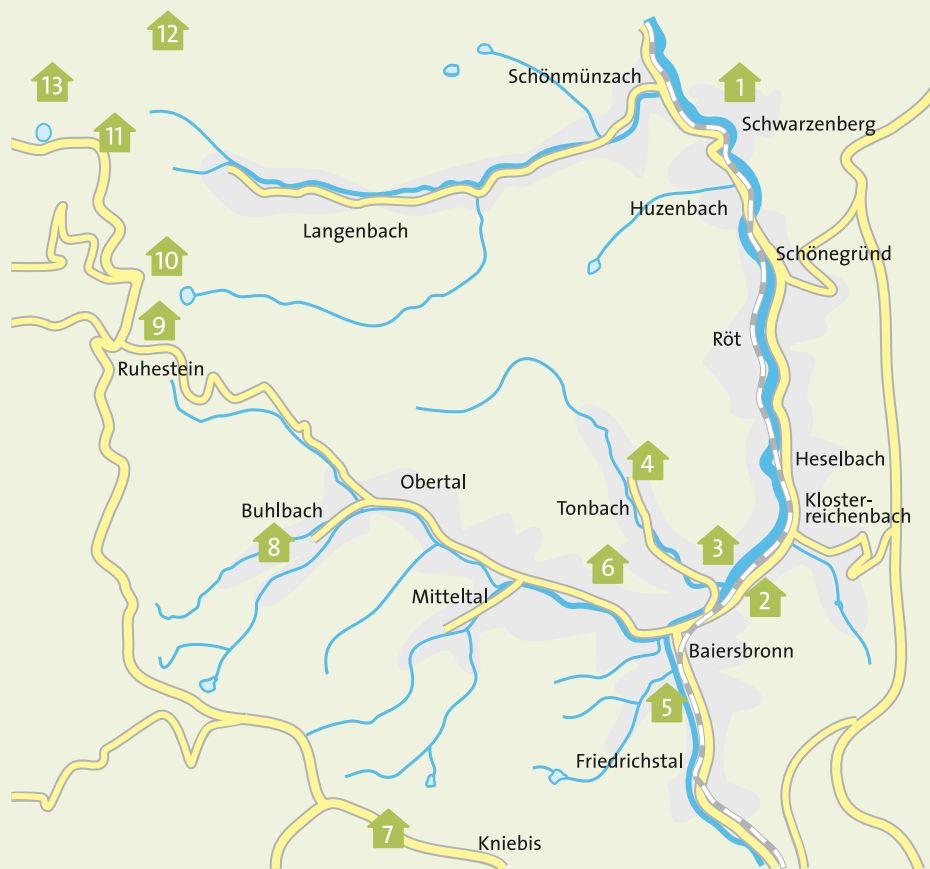


Available on
Google play



THE HIKING HUTS IN THE HEAVENLY REGION OF BAIERSBRONN

There is almost no other place in the Black Forest with as many hiking huts that are open all year round. The fresh and intense air also makes you hungry. Especially if you are out and about in the Baiersbronn hiker's paradise, the "Wanderhimmel".



1 Löwen's Panoramastübe

Schwarzenberg
Tel. +49 (0) 74 47/93 20
Daily 11:00 – 18:00

2 Schankhütte

Between Baiersbronn and
Klosterreichenbach
Tel. +49 (0) 74 42/35 87
Wed. to Sat. 11:00 – 18:00
Closed for business: Jan. thru Feb.

3 Seidtenhof

Reichenbacher Höfe
Tel. +49 (0) 74 42/12 08 95
November to March 12:00 – 19:00
April to October 12:00 – 20:00
Closed on Wed.

4 Blockhütte Traube

Tonbach
Tel. +49 (0) 74 42/49 20
Tue. to Sat. 12:00 – 18:00
Sun / public holidays 11:00 – 18:00
Closed on Mondays
(except on public holidays)

5 Glasmännlehütte

On Stöckerkopf mountain
Tel. +49 (0) 74 42/12 14 33
daily 10:00 – 18:00

6 Wanderhütte Sattlei (see p. 103)

Between Mitteltal,
Baiersbronn and Tonbach
Tel. +49 (0) 74 42/47 0
daily 11:00 – 17:00,
Sun. until 21:30

7 Kniebishütte

Kniebis
Tel. +49 (0) 74 42/12 11 60
Wintertime:
Mon. to Sat. 11:00 – 18:30
Sun. and holidays 11:00 – 19:30
Summertime:
Mon. to Sun. 11:30 – 18:30

8 Forellenhof Buhlbach (see p. 122)

Buhlbach
Tel. 0 74 42/47 0
Daily 11:30 – 17:30

9 Ruhesteinschänke

Ruhestein
Tel. +49 (0) 74 49/9 10 53
Sat. to Thu. from 10:00 | Closed on Fri.
(only during bad weather)

10 Darmstädter Hütte

Schwarzwaldhochstrasse
Tel. +49 (0) 78 42/22 47
10:00 – 19:00
November thru May
Open from 10:00
(except for public holidays):
Closed on Tuesdays
Overnight accommodation

11 Rasthütte Seibelseckle

Seibelseckle
Tel. +49 (0) 78 42/3 08 92
daily 09:30 – 17:30
1 November to 30 April
Closed on Thursdays
(except when lift is running)

12 „Ochsenstall“ Ski and hiking home

Bühl-Unterstmatt
Tel. +49 (0) 72 26/92 09 11
Summer (Apr. 15 thru Nov. 15):
daily from 10:00
Winter (Nov. 15 thru Apr. 15):
Mon. and Tue. Rest day
Except for public holidays: Open daily
Wed. to Sun. from 10:00
Overnight stays after advance
reservation

13 Grinde-Hütte

Hornisgrinde
Tel. +49 74 47/93 40
Open daily 10:30 – 17:30

BAIERSBRONN

Welcome to Baiersbronn! This is where the heart of our holiday community beats most strongly. With us, you will find everything you need to make your holiday an absolute pleasure. Whether you are looking for prestigious hotels and restaurants, or hiking and walking trails, you will find that. Relaxation and joie de vivre are always our top priority.

No. of inhabitants | approx. 5390
Altitude | 550 – 910 m
Climatic spa resort





A piece of the Black Forest to take home

Freudenstadt has a lot to experience and even more tastes to discover!
Wouldn't it be nice to take some regional delicacies home with you? Tasty Black Forest ham, for example, produced for years using our own family recipe. Seasoned with fine herbs, lightly smoked in our brick houses and matured in the Black Forest air, our ham is your piece of our home. We are happy to offer all of our Black Forest specialities for direct sale.

Your *Familie Wein*

Direct sale from our smoke house: Mon to Fri, 7.30 a.m. to 6 p.m. and Sat, 7.30 a.m. to 1 p.m.
Hermann Wein GmbH & Co. KG • Black Forest Fine Ham Factory
Dornstetter Str. 29 • 72250 Freudenstadt - Musbach (Germany) • Telephone +49 7443 2450
Visit us online at www.schinken-wein.de

REGULAR EVENTS

JANUARY:

- >> "Narrendorf" (carnival village) on the Rosenplatz with erection of the Narrenbaum (carnival tree) and "Hästaufe" ("Baptism of new carnival costumes")

FEBRUARY:

- >> "Happy Day" – the trade fair associated with celebration, held in the Schwarzwaldhalle.

MARCH · APRIL · MAY:

- >> Easter exhibition on public holidays in the Schwarzwaldhalle

- >> Setting up the May tree on the Rosenplatz on April 30.

- >> Artisan's market with Mother's Day Festival on Mother's Day on the Rosenplatz

JUNE – OCTOBER:

- >> Steam train rides at the station in Baiersbronn

AUGUST:

- >> Burgundy Night in the small spa garden
- >> Spa garden illuminations in the small spa garden

SEPTEMBER:

- >> Railway station festival at the station
- >> Baiersbronn Classic – the 3-day Vintage Car Rally

OCTOBER:

- >> Festival of Fairy Tale Tellers in Hauff Museum of Fairy Tales
- >> Kirbemarkt in the Forbachstrasse

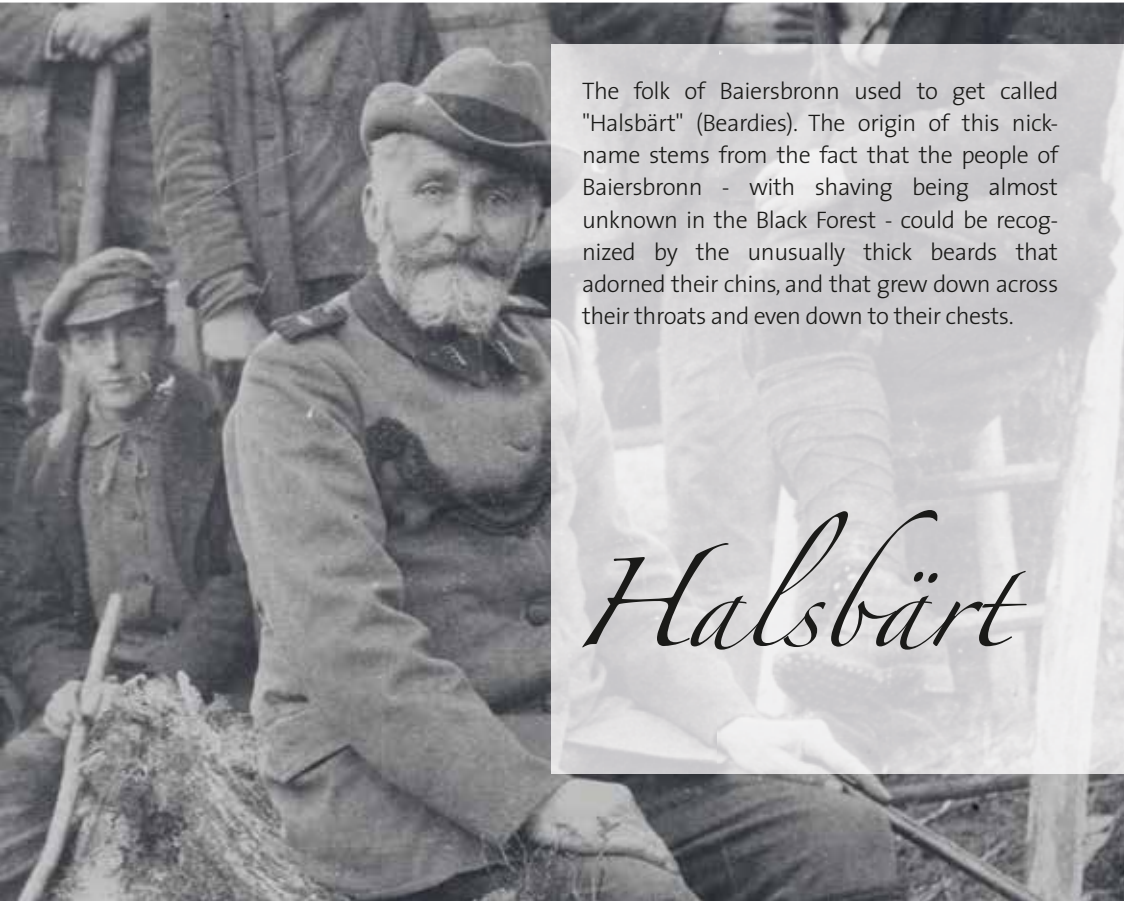
DECEMBER:

- >> Baiersbronn Winter Village on the Rosenplatz
- >> "Getting into the mood for Christmas Eve" on December 24th in the Rosensaal



Stories

FROM BAIERSBRONN



The folk of Baiersbronn used to get called "Halsbärt" (Beardies). The origin of this nickname stems from the fact that the people of Baiersbronn - with shaving being almost unknown in the Black Forest - could be recognized by the unusually thick beards that adorned their chins, and that grew down across their throats and even down to their chests.

Halsbärt

SHORT LOCAL HISTORY

Before the year 1000, on the Rinkenkopf hilltop, there was a gigantic stone defensive wall-like structure, the Rinkenmauer. Unfortunately, it is not known when and by whom it was built. Remnants of the Rinkenmauer can still be seen to this day.

1292: Baiersbronn is mentioned for the first time in a gift certificate of two brothers, both counts, Friedrich and Konrad von Fürstenberg, to the Kniebis monastery.

1320 Baiersbronn became part of Württemberg.

1599: At the command of Duke Friedrich, Baiersbronn was obliged to cede a substantial portion of its land to the recently constructed town of Freudenstadt. 95% of the newly constructed town rose up on land that was previously owned by Baiersbronn.

FROM 1750: Progressively more people came to settle in Baiersbronn as well as right up the Murg valley. The resident population worked for daily wages as tree fellers, log rafters or charcoal burners.

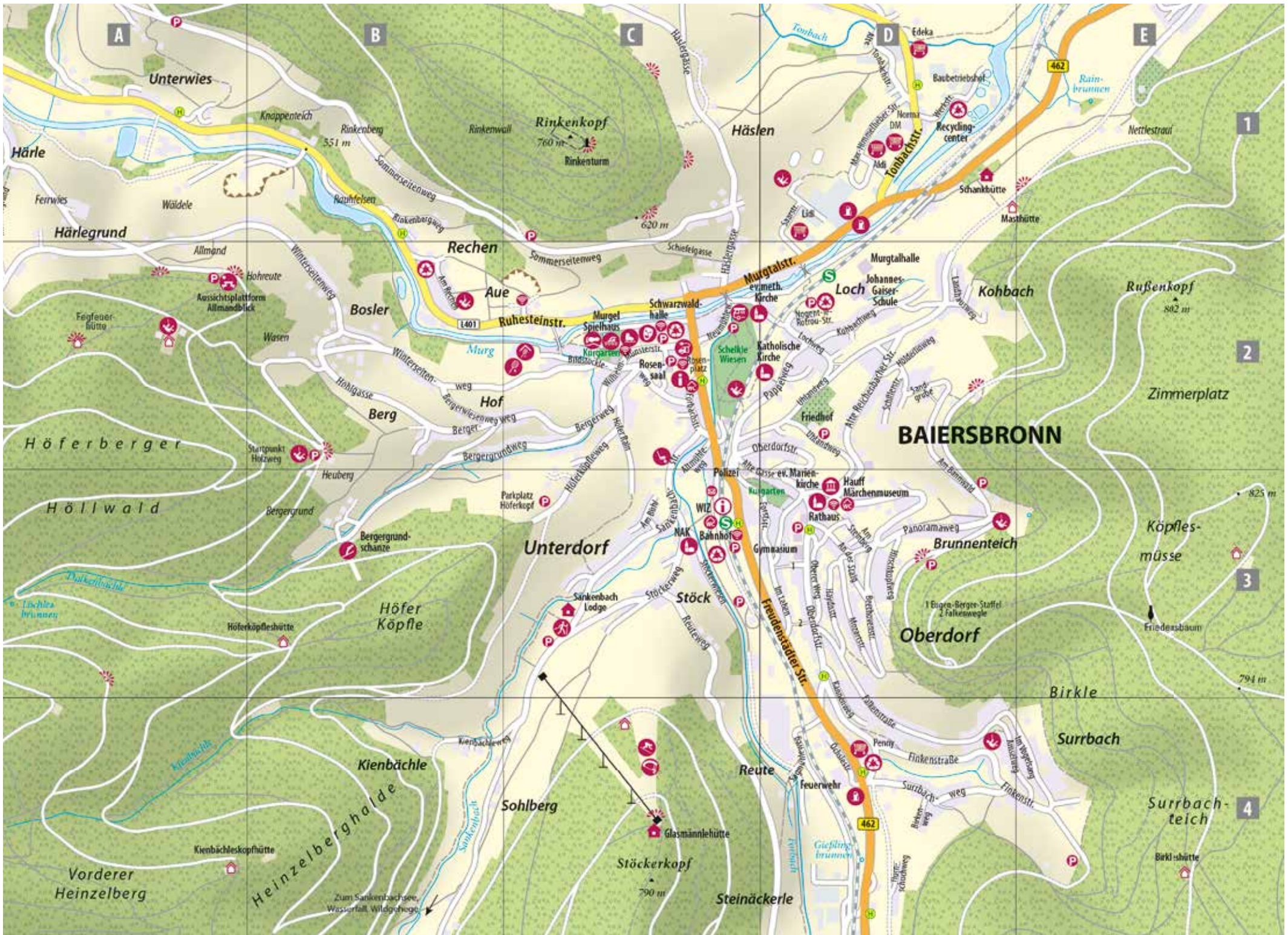
1791: In a huge fire in the village, the upper part of Baiersbronn village was destroyed almost completely.

1832 Baiersbronn got its community forest.

1847–1857: There was a decline in population for political reasons. Principally because Baiersbronn residents emigrated to Russia and to America.

1901: Baiersbronn is connected to the national railway network through the construction of the railway line linking Freudenstadt to Klosterreichenbach. This had a considerable impact on the economic upturn and tourism.

1971–1974 Neighbouring communities were incorporated as part of a municipal reform. The Baiersbronn district now covers a total surface area of 14 048 hectares, making it the largest village community in Württemberg.



TOURIST INFORMATION OFFICE BAIERSBRONN

CONTACT C 2

Rosenplatz 3
72270 Baiersbronn
Tel. +49 7442 8414-0
Fax +49 7442 8414-48
info@baidersbronn.de

OPENING TIMES

Monday to Friday 09:00 –18:00
Saturday, Sunday 10:00 –13:00
and public holidays (May 1 thru Oct. 31.)
10:00 –12:00
(Nov.1 thru April 30)

SERVICES

- Guest service
- Reservation service
- Mountain buggy and pushcart hire
- Ticket sales
- Hiking advice
- Individual guided tour enquiries for the Buhlbach glassworks
- Ordering a brochure
- Sale of merchandise items
- Renting the Rosensaal, Schwarzwaldhalle, Pudelsteinhütte and "Haus des Gastes" Tonbach
- Free WiFi

CONTACTS



Angelika Haist



Gabriele Gaiser



Stefanie Müller



HIKING INFORMATION CENTRE BAIERSBRONN

CONTACT C 3

Freudenstädter Strasse 40
72270 Baiersbronn
Tel. +49 7442 8414-66
Fax +49 7442 8414-69
wandern@baidersbronn.de

OPENING TIMES

Monday to Friday 08:00 –12:00
13:00 –16:00
Saturday, Sunday 09:00 –13:00
and public holidays

SERVICES

- Main focus: Hiking advice
- Guest service
- Sale of merchandise items
- Rental of hiking supplies
- Free WiFi

CONTACTS



Karin Bosch



Margit Braun

GOOD TO KNOW

PARKING:
Chairlift (C 3), Train station (C 3), Town hall (D 3), Rosenplatz (C 2), Wilhelm-Münster-Strasse (C 2), Neumühleweg (C 2), Secondary school (D 2), Summer side (Sommerseite) (C 1), Holzweg (B 2), Allmandblick (A 2), Höferköpfe (C 3), Labronnen (A 1), Cemetery (D 2), Am Bannwald (D 3), Finkenstrasse (E 4)

PUBLIC TOILET:
Rosenplatz Tourist Information Centre (C 2), Train station (C 3), Hauff Märchen Museum (D 3)

LOCAL PUBLIC TRANSPORT:
Local train (S-Bahn): Train station (C 3), School (D 2)
Bus: Wilhelm-Münster-Platz (C 2), Church (D 3), Falken (D 3), Surrbach (D 4), Schindele (D 4), Rechen (B 1), Sternen (A 1)



Anja Rothfuß

Kulinarischer Wanderhimmel



BAIERSBRONN TREASURES

· Baiersbronn apple vinegar
Vinegar made from Baiersbronn apples, matured in oak barrels in the vaulted cellar at Abrahamshof.

ABRAHAMSHOF SCHNITTGER
Bergerweg 22
72270 Baiersbronn
Tel. +49 7442 8483711

WILD PLANT EDUCATIONAL TRAIL

A coffee substitute in a meadow, sweet items at the edge of the path, mushrooms that peep out cheekily from between the trees in the forest and lifestyle artists on the water. The culinary Wild Plant Educational Trail takes you past four typical biotopes for Baiersbronn – text-book places to find native plants.



WILD PLANT HOSTELRIES

HOTEL-GASTHOF ROSENGARTEN

Chef: Friedrich Klumpp
Bildstöckleweg 35
72270 Baiersbronn
Tel. +49 7442 8434-0
www.rosengarten-baiersbronn.de

HOTEL FALKEN

Chef: Miron Pop
Oberdorfstrasse 95
72270 Baiersbronn
Tel. +49 7442 84070
www.hotel-falken.de



More information in the "Kulinarischer Wanderhimmel" booklet

BSW Schwarzwaldhotel Baiersbronn ★★★



D 3

Schwarzwaldhotel Baiersbronn



Forststrasse 12 – 14
72270 Baiersbronn
Tel. +49 7442 84510
Fax +49 7442 8451511

Your family-friendly hotel just a few minutes from the town center and close to the railway station.

Enjoy the superlative view from our sun terrace and let yourself be pampered by the culinary delights of our restaurant with its panoramic view.

Our home-baking and the home-made Black Forest Cherry Gateau we make every Saturday round off what we have to offer you.

We have live music at our Erlebnisbar (Bar Experience) once a week when you can take to the dance floor.

You can also unwind in our heated open-air pool and our indoor pool.

Every Sunday, we serve our Giant Gourmet Buffet from 12:00–14:00 (table reservation essential).



Hotel Gasthof Falken ★★★

D 3

We welcome you to the Baiersbronner Oberdorf!

- Large rooms with balcony
- Lift, sauna, cosmetic and massage treatments under our roof
- Friendly restaurant with a sunny terrace
- Swabian-Baden dishes made from local products
- Seasonally changing fish, game and vegetarian dishes
- Friendly beer and wine bar, the "Schaukelpferd" (rocking horse)
- Games room for children and menu for children

B: 7:30 – 10:00 **L:** 11:45 – 13:45 **D:** 17:45 – 20:45
Closed: Mon. lunchtime and Tuesday all day.

Oberdorfstrasse 95 · 72270 Baiersbronn
Tel. +49 7442 84070 · Fax +49 7442 50525
info@hotel-falken.de
www.hotel-falken.de



Hotel Gasthof zum Rappen

D 3

Friendly lounge bar, famous for great food.
Many small dishes at inexpensive prices.
Good parking and a bus stop directly outside our premises.

B: 8 – 9:30 **D:** 18 – 20:30 · **Cl.:** Mon.

Oberdorfstrasse 48 · 72270 Baiersbronn
Tel. +49 7442 2332 · Fax +49 7442 122716
info@hotel-rappen.de · www.hotel-rappen.de



Mühlbachstube

C 3

Hospitality and regional delicacies served in a friendly tavern with beer garden.

Summer: Tue. 17–23:30, Wed.–Sat. 11:30–23:30, Sun. 11:30–22:00

Winter: Wed.–Fri. 11:30–15:30 and 17–23, Sat.–Sun. 11:30–23:30

Uferweg 2 · 72270 Baiersbronn
Tel. +49 7442 1809100 · Fax +49 7442 1809111
info@muehlbachstube.de · www.muehlbachstube.de



Bäckerei-Café Gaiser

See page 46

D 3

Oberdorfstrasse 129 · 72270 Baiersbronn · Tel. +49 7442 2427 · www.cafe-gaiser.de



SHOPPING

Bäckerei-Café Gaiser

D 3

... good, fresh, tasty – my baker

Pastries, made on the premises, without premixes or convenience blends.

A visit to our friendly café with its beautiful open-air terrace and magnificent view is always a good idea.

See page 45



Mon. + Tue. + Thu. + Fri. 6:45 – 13:30 and 14:30 – 18:15
Wed. 6:45 – 12:30
Sat. 6:30 – 14:00
Sun. 13:00 – 18:00

Oberdorfstrasse 129 · 72270 Baiersbronn
Tel. +49 7442 2427 · www.cafe-gaiser.de

Comazo

C 2

For over 130 years, Comazo has been known for high quality at affordable prices. Our large range of underwear for the whole family - women, men and children - can be found in our 28 Comazo stores or online in many different sizes and colours.

Mon – Fri 9:30 – 18:00, Sat. 9:30 – 13:00

Comazo Herstellerverkauf
Freudenstädter Strasse 10 · 72270 Baiersbronn



DM

D 1

Your dm store offers you lots of advantages:

A wide range of pharmacy products, permanently low dm prices and affordable dm brands.

We look forward to welcoming you.

Mon – Sat 8:00 – 20:00

dm-drogerie markt
Tonbachstrasse 9/at Aldi · 72270 Baiersbronn · www.dm.de



Giese Optik

C 2

Here you find fashionable spectacles, contact lenses and optometrist services, vision training and an analysis of impaired binocular vision. Magnifying viewing aids, telescopes and Garmin GPS navigation systems all feature in the product range.

Mon. – Fri. 09:00 – 13:00 and 14:00 – 18:30, Sat. 09:00 – 13:00

Ruhesteinstrasse 8 · 72270 Baiersbronn
Tel. +49 7442 81250 · Fax +49 7442 81251 · giese-optik@t-online.de



HINKER – Beauty meets fashion

C 2

"Feeling good" at HINKER is viewed as an interaction of many components. That is why this specialist retailer combines fashion, cosmetics, fragrances and a Cosmetic Institute to form a unique offering.

Mon. – Fri. 09:00 – 18:00, Sat. 09:00 – 14:00

Freudenstädter Strasse 8 · 72270 Baiersbronn · Tel. +49 7442 2425
Fax +49 7442 122235 · info@hinker.de · www.hinker.de



Sport Klumpp (Intersport Group)



C 2

The product range includes equipment for downhill and cross-country skiing, snowboarding, hiking, tennis and a comprehensive range of accessories for hikes, biking, football, inline skating, running or Nordic walking, as well as leisure wear and swimwear. The highlight here is the analysis of feet and walking posture, after which any footwear can be fitted with an insole to correct any anomalies!

Freudenstädter Strasse 2 · 72270 Baiersbronn
Tel. +49 7442 84250 · www.sport-klumpp.de



Schwarzwaldidylle



Experience nature actively!

A one-stop shop – we coordinate your excursion and your event.

Whether you are heading out on an excursion with the family, with close friends or on a company outing with work colleagues, it is famously never easy to please everyone all of the time.

We offer a range of services to simplify the task of organization for you. You may be looking for an exciting outdoor programme, fascinating hikes to places right off the beaten track, or you may wish to "chill & grill" in the garden of our Sankenbach Lodge. We can satisfy any or all of those needs. You set the date, organize your inbound journey and then you can just let go and relax.

We would be delighted to organize your entertainment schedule for conferences or events. We can cater for group sizes of 10 – 100 people without any problem.

Sankenbachstrasse 142
72270 Baiersbronn
Tel.: +49 7442 6042999
info@schwarzwaldidylle.com
www.schwarzwaldidylle.com



"Allmandblick" viewing platform

A 2

The "Allmandblick" viewing platform was constructed in 2015 from local wood. It is located above the Winterseitenweg, close to the Timber Trail (Holzweg). From here, you can enjoy a magnificent view of Mitteltal and Baiersbronn.



Tip: The Holzweg and hiking trail 2-Lake Trip both lead you to the Allmandblick viewing platform.

Rinkenturm

C 1

The Rinkenturm – as this outlook tower is now known – was built in 1914 by the Württemberg Black Forest Association using red sandstone. Originally, it was named after the reigning king of Württemberg, Wilhelm II.

From the Rinkenturm, you have a wonderful view of Baiersbronn, Klosterreichenbach and down into the Tonbach valley.

Tip: The family tour "To the Rinkenturm" or the trail for keen ramblers Sattelleisteig go past the Rinkenturm.



Ice rink



C 2

Wilhelm-Münster-Strasse
(close to the Schwarzwaldhalle) · 72270 Baiersbronn

From the middle of November to March:

Monday 14.00 to 19.00

Tuesday to Friday 14.00 bis 21.00

Saturday 10.00 bis 21.00

Sundays and public holidays 10.00 bis 19.00

Different opening times:

Closed 24 and 25 December,

26 December 10:00 to 19:00, 31 December

(New Year's Eve) 10:00 to 15:30, 1 January

(New Year's Day) 14:00 to 19:00, Holidays

(Monday to Friday) from 10:00

Tip: If you've always wanted to try curling,
you've come to the right place.

Open-air swimming pool



C 2

Bildstöckleweg 32 · 72270 Baiersbronn

Opening times:

During bathing season, daily from 10:00 to 21:00,
even in cold and rainy weather. Last entry: 20:00.

Barbecue stations

Barbecue area at Lake Sankenbach

In a beautiful location directly on the shores of
Lake Sankenbach, and at the foot of the waterfall,
there is a barbecue area. A wooden pavilion with
wooden benches and tables protects against
sun and rain. Directly opposite the barbecue area,
a spring flows with cool, clear water. There are
many different beautiful hikes through the
Sankenbach valley, including, for example, the
2-lake tour or the Sankenbachsteig.
Please bring your own wood for the barbecue.

Hauff Märchen Museum



D 3

Alte Reichenbacher Strasse 1 · 72270 Baiersbronn

Opening times: Wednesday, Saturday and Sunday
14:00 to 17:00 and with prior reservation, closed
from mid-November to mid-December, Christmas
Eve and New Year's Eve 14:00 to 16:00.

Museum guided tours take place every Wednes-
day on odd-numbered calendar weeks at 10:00.

There is a read-aloud story session with exciting
stories for children on the first Wednesday
of the month at 15:30 at "Time for children, time
for tales".

Churches

St. Mary's Church (protestant) D 2/3
Oberdorfstrasse 59 · 72270 Baiersbronn

Church of the Resurrection
(evang.-meth.) C/D 2
Lochweg 4 · 72270 Baiersbronn

Roman Cath. church,
Mary Queen of the Apostles D 2
Pappelweg 17 · 72270 Baiersbronn

New Apostolic Church C 3
Stöckerweg 5 · 72270 Baiersbronn

Spa garden

Spa garden C/D 3
Alte Gasse · Oberdorf · 72270 Baiersbronn

Small spa garden C 2
Near the open-air pool · 72270 Baiersbronn

Mini-golf course



C 2

Sankenbachstrasse 12 · 72270 Baiersbronn

Opening times: Depending on the weather in the
summer season (mid-April to mid-October), open
daily from 11:00 to 19:00.

Murgels Spielhaus



C 2

Bildstöckleweg 32 (neben dem Freibad)
72270 Baiersbronn

For children between the ages of three and 12,
this place is ideal. The three child carers play,
bake and do crafts with the children, while
(grand)parents can make themselves comfortable
in the lounge with WiFi and the coffee machine.
Children under the age of three years are also
welcome to visit the Spielhaus if accompanied by
their parents.

Opening times: Monday, Wednesday and Friday
14:30 to 17:30, during the holidays Monday to
Friday 14:30 to 17:30, and Monday, Wednesday,
Friday and Saturday 10:00 to 12:00.
On Sundays and public holidays Murgels
Spielhaus is closed.

Mountain hut

A 2

The Fegfeuerhütte is right on the forest path,
with a view of Mitteltal.

Schwarzwaldhalle

C 2

Wilhelm-Münster-Strasse 6 · 72270 Baiersbronn

Many major events take place in the Schwarz-
waldhalle, such as concerts and exhibitions.
The hall also has four meeting rooms with the
corresponding equipment that may be rented
through Baiersbronn Tourism.



Playgrounds

Multi-Generation Playground
Schelklewiese C 2
72270 Baiersbronn

Playground for all the family with water games, trampolines, swings, sandboxes, slides, climbing frame and a fitness course for adults.

Tip for grown-ups: Wooden parkour course, designed by an internationally renowned parkour artist.

Playground Rechen B 2
Am Rechen 36 · 72270 Baiersbronn

Playground at the game reserve
In the Sankenbach valley · 72270 Baiersbronn

The playground is located very close to the game reserve. Lake Sankenbach and the waterfall are also not far away.

Tip: The Sankenbach valley pram tour and the family hike "To the Sankenbach lake" lead to the forest playground.

Playground Surrbach D 4
Amselweg 6 · 72270 Baiersbronn

Playground Talblick D 3
Panoramaweg 105 · 72270 Baiersbronn

Forest playground at the Timber Trail B 2
Timber Trail · 72270 Baiersbronn

Tip: The playground is right on the nature trail "Timber trail" and is close to the Allmandblick viewing platform.

Kneipp water-treading basin

Behind the open-air pool C 2
72270 Baiersbronn

Game reserve

In the Sankenbach valley · 72270 Baiersbronn

Go on a voyage of discovery with your children and try and catch a glimpse of the deer.

Tip: The Sankenbach valley pram tour and the family hike "To the Sankenbach lake" lead to the game reserve.



More information about offers for the family in the "Kinder Wander- & Erlebniskarte" (Walking & Experience Map for Children) and in the Murgelmagazin Baiersbronn Junior



ACTION IN MURGELS SPIELHAUS



A genuine paradise between root bowls, fire mountain and the Forellenhof (Trout hotel) for all children between the ages of three and twelve (under three in the company of their parents) – that is Murgels Spielhaus (Playhouse). Just drop by for a look. We look forward to meeting you!



NATURE & ACTIVITIES

Friedensbaum

E 3

The Friedensbaum (Tree of Peace) is a gigantic tree – planted in 1871 between Baiersbronn and Freudenstadt when peace was agreed between the German Empire and the French Republic.

Tip: The Mönch-Tour hiking trail and the Tree Cache for families both lead to the Tree of Peace.



Sankenbach lake

The Sankenbachsee (Sankenbach lake) can be found at the edge of the Sankenbach valley. The lake and the adjoining wetlands represent a valuable ecosystem and are a protected conservation area. A cirque tarn, it was formed in the last and the penultimate ice age as a result of glaciation and is an inviting place to cool off.

Tip: The 2-Lake Tour and the Sankenbach Trail come past the lake. The Sankenbachsee is the only lake in which bathing is permitted.



Sankenbach waterfall

The 40 meter high, two-tier Sankenbach waterfall plunges down a gigantic rock face into the Sankenbach lake. The upper reaches of this stream are dammed with a wooden sluice. When the sluice gates are opened, the waterfall provides a very impressive natural spectacle. The sluice can be opened and closed by anyone who visits it.



Multi-stage paths

Murgleiter Stage 5 Premium path C 2

Start: Murgleiter portal, summer side car park ("Sommerseite")

Finish: Schliffkopf

→: 21.4 km



M5



Lake Trail stage 1 C 3

Quality trail

Start: Hiking Information Center (WIZ)

Finish: Game reserve Ellbach, Mitteltal

→: 14.3 km



S1



Trails for keen ramblers

Sankenbach Trail C 3

Start / Finish: Chairlift car park

→: 12.8 km



G1



Sattelleisteig C 1

Start / Finish: Summer side car park ("Sommerseite")

→: 11.4 km



G2



Aiming high

"2-Lake Tour" C 3

Start / Finish: Chairlift car park

→: 19.7 km



H1



Experience trails

Timber Trail

Experience trail 9 B 2

Start: Timber Trail car park, Winterseitenweg

→: 2.2 km



E9



Family tours · Pram tours · Accessible

On the Timber Trail
Educational fun for the whole family

Start: Timber Trail car park,
Winterseitenweg

→: 2.2 km



E9



B 2 "The Winter Side" (Winterseite)

C 2

Pram tour

Start: Baiersbronn Tourist Information office,
Rosenplatz

→: 5.6 km



To the Rinkenturm

C 1

"Klosterreichenbach"

C 3

Pram tour

Start: Baiersbronn railway station

→: 4.0 km



Start: Summer side car park
("Sommerseite")

→: 8.0 km



To the Sankenbach lake

C 3

"Sankenbach valley"

C 3

Pram tour

Start: Hiking Information Center (WIZ)

→: 4.1 km



Start: Hiking Information Center (WIZ)

→: 7.0 km



"The summer side"

C 1

"Schankhütte Tour"

C 3

Pram tour

Pram tour

Start: Baiersbronn railway station

→: 4.3 km



Start: Summer side car park ("Sommerseite")

→: 3.4 km




A MUSEUM FOR ADULTS AND CHILDREN



For fans of fairy tales, a visit to Hauff Märchen Museum is a real highlight. Specifically for children, there is an 'active area' there for handicrafts, playing and painting. Films from the puppet theater "Augsburger Puppenkiste" also draw visitors into the world of fairy tales and fables.

In his fairy tale "Das kalte Herz" (The Cold Heart), Wilhelm Hauff recounts a great deal about the life of log rafters, charcoal burners, glass-makers and timber traders.



More information about family offers in the "Kinder Wander- & Erlebniskarte" and in the Murgelmagazin Baiersbronn Junior

Geocaching

Tree cache

D 3

Fairytale cache

C 3

Start: Brunnenteich car park
→: 7.0 km



Start: Hiking Information Centre
→: 13.0 km



Sankenbach cache

Start: Game reserve car park
→: 5.4 km



Rinken cache

C 1

Start: Summer side car park ("Sommerseite")
→: 5.0 km



Hiking in winter

To the Glasmännlehütte

C 3

Start: Hiking Information Center (WIZ)
Finish: Glasmännlehütte
→: 4.3 km



Ba1



Baiersbrunn – Hirschkopf – Freudenstadt C 3

Start: Hiking Information Center (WIZ)
Finish: Freudenstadt city railway station
→: 7.1 km



Ba5



To the Sattellei hiking hut,
around Rinkenberg and back

C 3

Start / Finish: Hiking Information Center (WIZ)
→: 8.1 km



Ba2



Baiersbrunn – Freudenstadt –
Friedrichstal – Baiersbrunn C 3

Start: Freudenstadt city railway station
Finish: Hiking Information Center (WIZ)
→: 9.6 km



Ba6



Trip to the Sankenbach valley

C 3

Start / Finish: Hiking Information Center (WIZ)
→: 10.9 km



Ba3



Baiersbrunn – Klosterreichenbach
and back C 3

Start / Finish: Hiking Information Center (WIZ)
→: 7.8 km



Ba7



Baiersbrunn – Friedrichstal
and back

C 3

Start / Finish: Hiking Information Center (WIZ)
→: 6.1 km



Ba4



Baiersbrunn – Höferköpfe – Kienbächle C 3

Start / Finish: Hiking Information Center (WIZ)
→: 4.4 km



Ba8





Mountain bike and cycle trips

T1 – Stöckerkopf Tour
A little of everything

C 3

Start / Finish: Baiersbronn chairlift

→: 30.2 km



T1



T7 – Tonbach-Obertal Tour
Panorama, wilderness and tough trails

C 2

Start / Finish: Baiersbronn Rosenplatz

→: 37.5 km



T7



T3 – Lake Huzenbach Tour
Water lilies and sunbed recliners

C 2

Start / Finish: Baiersbronn Rosenplatz

→: 51.5 km



T3



T8 – Steep Slopes Trip
Steep slopes, uphill and downhill

C 2

Start / Finish: Baiersbronn Rosenplatz

→: 45.8 km



T8



T4 – Ruhestein Tour
For the entire family

C 2

Start / Finish: Baiersbronn Rosenplatz

→: 37.0 km



T4



T9 – Tour of cirque lakes
Time out in the ice age

C 3

Start / Finish: Baiersbronn chairlift

→: 81.1 km



T9



T5 – Schönmünzach Tour
National park and unspoiled nature

C 2

Start / Finish: Rosenplatz (with children, it is advisable to start at Ruhestein car park)

→: 51.1 km



T5



Tour de Murg

Runs through Baiersbronn



FRIEDRICHSTAL

Welcome to Friedrichstal! Tradition and old craftsmanship skills are important to us. We are proud of our cultural heritage and our aim is to keep it alive.

Friedrichstal first receives a mention in the middle of the 18th century and is therefore one of the most recent additions to this community. However, there is evidence of human activities here over the preceding centuries. Ancient mines bear testament to a strong tradition of mining here in years gone by.

No. of inhabitants | approx. 430
Altitude | 560 – 700 m
Climatic spa resort



Stories

FROM FRIEDRICHSTAL

The "Königshammer" (King's Hammer) museum was founded in 1996, further to an initiative by a group of former master metal smiths. Here, visitors are informed about the historical industrial legacy of the Königlich Schwäbische Hüttenwerke (Ironworks of the Kings of Swabia) in Friedrichstal. Outside, work can be performed using transmission-driven forging hammers (known locally as "Schwanzhämmer" (literally Tail Hammers). A special scythe furnace, used to heat steel is regularly fired up during the forging festivals. A comprehensive collection of forged tools and pictorial documents can be viewed at these forging festivals and during guided tours of the museum premises. Friedrichstal gained a worldwide name for itself with its remarkable agricultural scythes. The exhibition shows the 38 operational steps involved in the production of one of these scythes.

*Königs-
hammer*



REGULAR EVENTS

ASCENSION AND AUGUST:

>> Forging festival at Königshammer



SHORT LOCAL HISTORY

1550: During the reign of Duke Christoph, ore mining and processing was established in the Forbach valley. Under the reign of his successor, Duke Friedrich I, the builder of Freudenstadt, ore processing grew into a very significant business.

AROUND 1600: The first hammer forge in Forbachtal began operation.

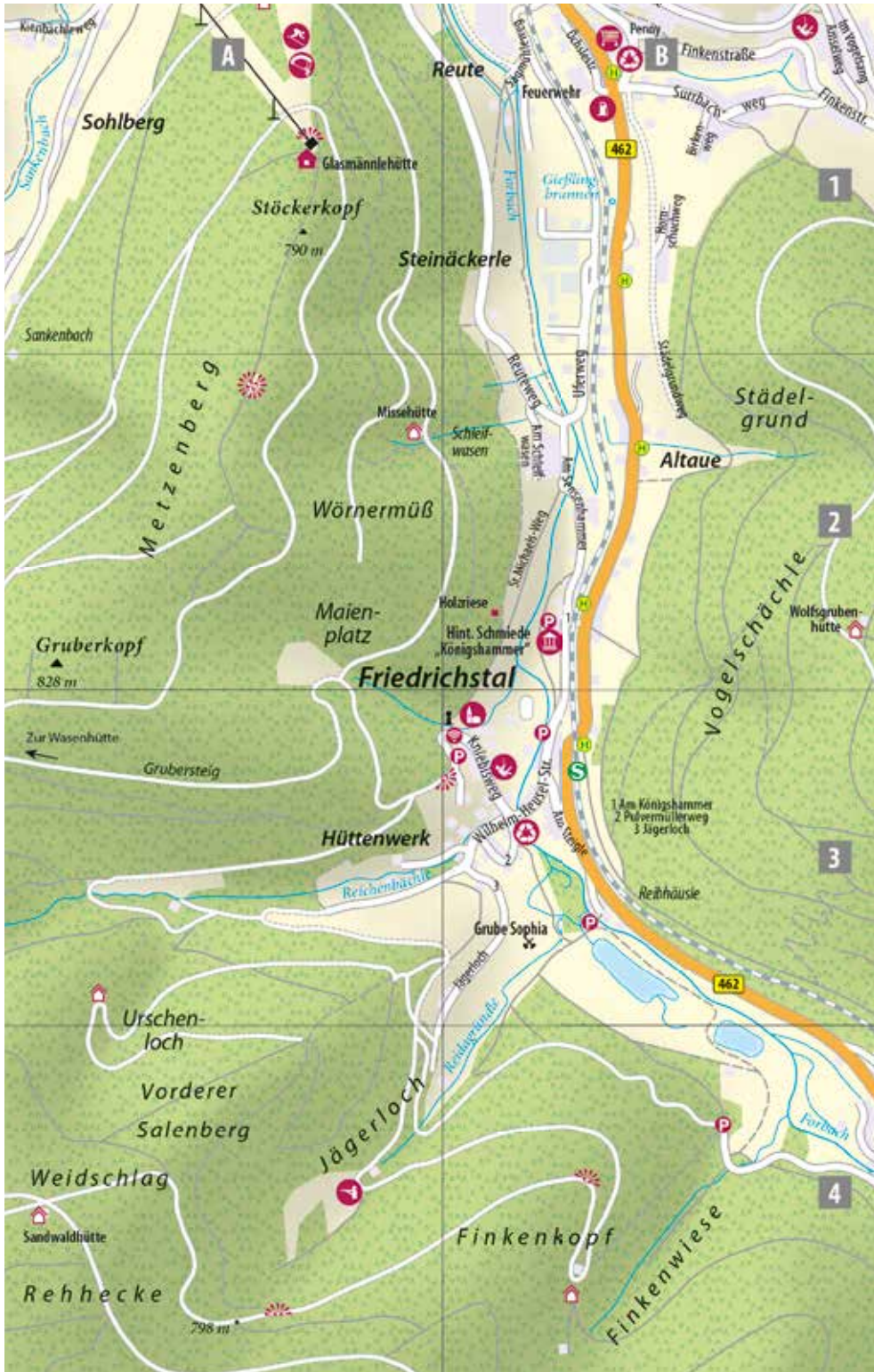
1808: Friedrichstal receives its name from the new King Friedrich of Württemberg, crowned by Napoleon.

AROUND 1800: Mining Adviser Friedrich August Pulvermüller developed a refining process that achieved a very high quality grade of steel. This steel was ideally suited for the manufacture of scythes, shovels, daggers and muskets. This new steel went on to make the businesses in Friedrichstal well known throughout Germany.

IN THE 19TH CENTURY: Friedrichstal was home to one of the largest steelworks in southern Germany.

1974/1975 the entire region of Friedrichstal was assimilated into the community of Baiersbronn.

The steelmaking company of SHW Schmiedetechnik Friedrichstal can look back over a tradition spanning centuries (right back to the 13th century) in iron processing and appliance manufacture. Today, SHW Schmiedetechnik is still a significant industry, and it exports 50% of its output to customers right around the world.



TOURIST INFORMATION OFFICE BAIERSBRONN

Please contact the tourist information office in Baiersbronn.

CONTACT

Rosenplatz 3
72270 Baiersbronn
Tel. +49 7442 8414-0
Fax +49 7442 8414-48
info@baiersbronn.de

OPENING TIMES

Monday to Friday	09:00 – 18:00
Saturday, Sunday and public holidays	10:00 – 13:00 (May 1 thru Oct. 31) 10:00 – 12:00 (Nov. 1 thru April 30)

GOOD TO KNOW

PARKING:
Königshammer (B 2), Fischerhütte (B 3),
Church (B 3), Wilhelm-Häusel-Strasse (B 3),
Finkenwiese (B 4)

LOCAL PUBLIC TRANSPORT:
Local train (S-Bahn): Friedrichstal (B 3)
Bus: Level crossing (B 3) and Bären (B 2)
from the direction of Freudenstadt,
Eintracht (B 2) from the direction of
Baiersbronn



LEISURE

Grube Sophia

B 3

The Grube Sophia (Sophia mine) is a historic mine that was abandoned in the 18th century and only rediscovered in 1995. Today, tours are run on certain days and as part of the children's program, and on request. More information is available from Baiersbronn Tourist Information Office.



Schmiedemuseum Königshammer

B 2

The "Königshammer" blacksmith museum tells the story of blacksmithery techniques throughout history. On Ascension Day and on one Sunday in August, the furnaces are heated for a huge forging festival. Guided tours through the museum are possible by arrangement at weekends. More information is available from Tourist Information Office.



Am Königshammer 9 · 72270 Baiersbronn-Friedrichstal

St. Michael's Church (protestant)

B 3

St. Michael's church, a small chapel on the edge of the forest surrounded by a small park with a pond, is a very popular place for weddings and christenings.



St.-Michaels-Weg · 72270 Baiersbronn-Friedrichstal

Playgrounds

Sports Center playground
Kniebisweg 1
72270 Baiersbronn-Friedrichstal

B 3

Mountain hut

Wasenhütte A 3
Tip: The Wasenhütte is directly on the Sankenbachsteig trail for keen ramblers and is the ideal place to take a short break!



NATURE & ACTIVITIES

Experience trails

In Hammer Valley (Tal der Hämmer) B 2
Experience Trail 2 · Also accessible as round trip

Start / Finish: Königshammer

→: 4.6 / 2.7 km



E2



Family trips · Accessible

"Friedrichstal" B 3
Pram tour

Start: S-Bahn stop

→: 4.6 km



Mountain bike and cycle trips

Tour de Murg

Runs through Friedrichstal



More information about family offers in the Walking & Experience Map for Children, and in the Biersbronn Junior Murgelmagazin

WALKING & EXPERIENCE MAP FOR CHILDREN – FUN FOR THE KIDS

What is there to discover in Biersbronn? And where can you find all the swimming pools, playgrounds, museums, children's theaters, adventure trails etc.? The new Walking & Experience Map for Children answers all of these questions. Available free of charge at the Biersbronn Tourist Information office.



HUZENBACH

Welcome to Huzenbach! Here, relaxation is top of our agenda. Unsurprising then that what you will find here is an idyllic landscape, rich meadows, deep forests or the delightful Lake Huzenbach with its magnificent water lilies. We wrote history here, home to log-rafters, charcoal-burners and woodland sprites - now you can follow in their footsteps and discover the Black Forest all over again for yourself.

No. of inhabitants	approx. 715
Altitude	480 – 940 m
Health resort	



Stories

FROM HUZENBACH

The old nickname for the inhabitants of Huzenbach was "Sonneschießer" (Sun Shooters).

Sonneschießer

They acquired the nickname of "Sun Shooters" because, in the last war, a hunter in the mist once fired at the rising sun, believing it was an enemy balloon.

SHORT LOCAL HISTORY

1289: Huzenbach first appears on an official document: Count Palatine Ludwig von Tübingen transfers all of his rights to this territory along the banks of the Murg to Reichenbach monastery.

1676: Huzenbach comprises about 35 homesteads. As the timber trade developed, Huzenbach grew to more than 200 homesteads by 1789.

1755: A timber company develops and builds a new kind of mechanical timber elevator. With this "Huzenbach machine", gigantic pine trunks could be transported up 350 vertical meters (about 1200 feet) to Besenfeld to bypass Baden-owned territory along the banks of the river Murg. Due to accidents, operation of the "Huzenbach machine" was stopped 3 years later.

1800: In August, a forest fire broke out in the lower valley of the Murg, destroying about 2200 hectares of forestry. Even years later, the inhabitants were still suffering from this catastrophe.

1818: The poverty conditions in which the inhabitants of Huzenbach were living at this time are demonstrated by the fact that the population of about 600 lived in just 50 homesteads.

1974/75: As part of a community reform initiative, Huzenbach is assimilated into the greater community of Baiersbronn.

REGULAR EVENTS

APRIL:
>> Setting up the May tree on April 30 beside the Kurhaus in Huzenbach

AUGUST:
>> Huzenbacher Fountain Festival beside the Kurhaus in Huzenbach



TOURIST INFORMATION OFFICE HUZENBACH

CONTACT

A 2

Murgtalstrasse 545
72270 Baiersbronn-Huzenbach
Tel. +49 7447 368
Fax +49 7447 1594
ov-huzenbach@web.de

OPENING TIMES

Monday and Thursday 10:00–12:00
Wednesday 17:30–18:30

Outside normal opening hours, please contact the tourist information office in Baiersbronn at the Rosenplatz.

SERVICES

- Guest service
- Reservation service
- Hiking advice
- Ordering a brochure
- Free WiFi

GOOD TO KNOW

PARKING:
Fuhrmannsbrunnen (B 3),
Roter Rain (A 3), Train station (B 3),
Kurhaus (A 2), Reinhardsbrücke (A 2)

PUBLIC TOILET:
Kurhaus (A 2)

LOCAL PUBLIC TRANSPORT:
Local train (S-Bahn): Huzenbach (B 3)
Bus: Kurhaus (B 2)



Barbecue areas

At Dobelbach picnic area

B 3

Playground

Kurhaus playground
Murgtalstrasse 545
72270 Baiersbronn-Huzenbach

A 2

Kneipp water-treading basin

Silberberg
Situated right on the Panoramasteig trail for keen ramblers, with a view over Huzenbach.

Seebachtal (end of Seebachstrasse) A 2
Situated right on the Panoramasteig trail for keen ramblers, the water treading basin will help to refresh hikers' tired legs!

HUZENBACH



Kulinarischer Wanderhimmel

DELIGHTFUL PLACE

· The Blockhaushof

The Blockhaushof is an idyllic location at the edge of meadowland with a view across gently rolling meadows to the densely forested hills of the Murg valley.



More information in the "Kulinarischer Wanderhimmel" booklet

NATURE & ACTIVITIES

Lake Huzenbach (Huzenbacher See)

Lake Huzenbach is the lowest lying and most silted up cirque lake in Baiersbronn. It lies within the National Park, but can be accessed by hiking trails. The high moor gives this lake its dark color. In June and July, the lake is very nice to look at because the water lilies are in bloom.



Tip: From the Lake Huzenbach viewpoint, you get a particularly beautiful view across the lake and the surrounding countryside. There is a reclining bench, benches and a pavilion for you to relax. The Romantic and the Ice Age Tours, as well as the T9 Tour of Cirque Lakes and the T3 Lake Huzenbach Tour lead to the lake viewpoint.

Aiming high

"Ice Age tour"

A 3

Start / Finish: Fuhrmannsbrunnen car park
→: 12.4 km



Experience trails

Log rafters, charcoal burners, woodland sprites
Experience trail 1

A 2

Start: At the bridge Reinhardtsbrücke
→: 6.2 km



Trails for keen ramblers

Panoramasteig

A 2

Start / Finish: Huzenbach Tourist Information office
→: 14.4 km



Trips to delightful places

Delightful place at the Blockhaushof
Walking trip to the delightful place

A 2

Start / Finish: Eckköpfe car park
→: 3.9 km



Hiking in winter

Huzenbach – Schwarzenberg – Huzenbach

B 3

Start / Finish: S-Bahn stop
→: 5.2 km



Mountain bike and cycle trips

Tour de Murg

Runs through Huzenbach



KLOSTERREICHENBACH HESELBACH

Welcome to Klosterreichenbach and Heselbach! In one of the oldest and most traditional spa locations in Murgtal, you are quite literally standing on historic ground. It was here where the land reclamation of the Black Forest began, and in the historic heart of this small town, you will still find traces of those ancient times. We are also completely at home here with modern times as well: It could be jazz, art exhibitions or classical concerts - here, vacation becomes a complete pleasure.

No. of inhabitants | approx. 2380
Altitude | 520 – 855 m
Climatic spa resort



Stories

FROM KLOSTERREICHENBACH

Whortleberry cutters

The people from Klosterreichenbach used to be known as "Haibeerschnitzler" ("Whortleberry cutters").

Previously, the residents of Klosterreichenbach were very poor indeed. Collecting berries in the forest was an important source of revenue. To earn even more, one lady berry picker is said to have cut the berries into halves, and then into quarters.



SHORT LOCAL HISTORY

1082: The monastery is founded on the Reichenbach stream by Benedictine monks.

1180-1300: The monastery premises are extended continuously.

1289: The monastery is gifted the settlement of Heselbach by the Count Palatine in Tübingen. From that time, the folk of Heselbach had to provide the monastery with compulsory labor.

1595: At the command of Duke Friedrich I, the monastery was evacuated during the reformation. This meant that Reichenbach became a Protestant place.

1605: The Reichenbach monastery office receives a vote and a seat in the regional parliament (up until 1805).

1618-1648: The confusion and turmoil of the Thirty Year War and the after-effects of The Plague defined the history of this village over the next several years.

1620-1651: Through the sale of plots of land and buildings formerly belonging to the monastery, more people moved into the area.

1769: The village now has about 300 inhabitants.

1807: The monastery office in Reichenbach is annulled and Reichenbach becomes an autonomous community belonging to the Upper Office (Oberamt) of Freudenstadt.

1894-1895: The monastery church is renovated and the demolished towers are rebuilt.

1897: For postal reasons, the name Reichenbach receives the prefix of "Kloster".

1935: Heselbach officially becomes part of Klosterreichenbach.

1974/75: Klosterreichenbach is assimilated into the greater community of Baiersbronn.

REGULAR EVENTS

JANUARY:

>> "New Year concert celebration" in the Protestant Cathedral

APRIL:

>> Setting up the May tree on April 30 at the Rathaus (Town Hall) in Klosterreichenbach

MAY:

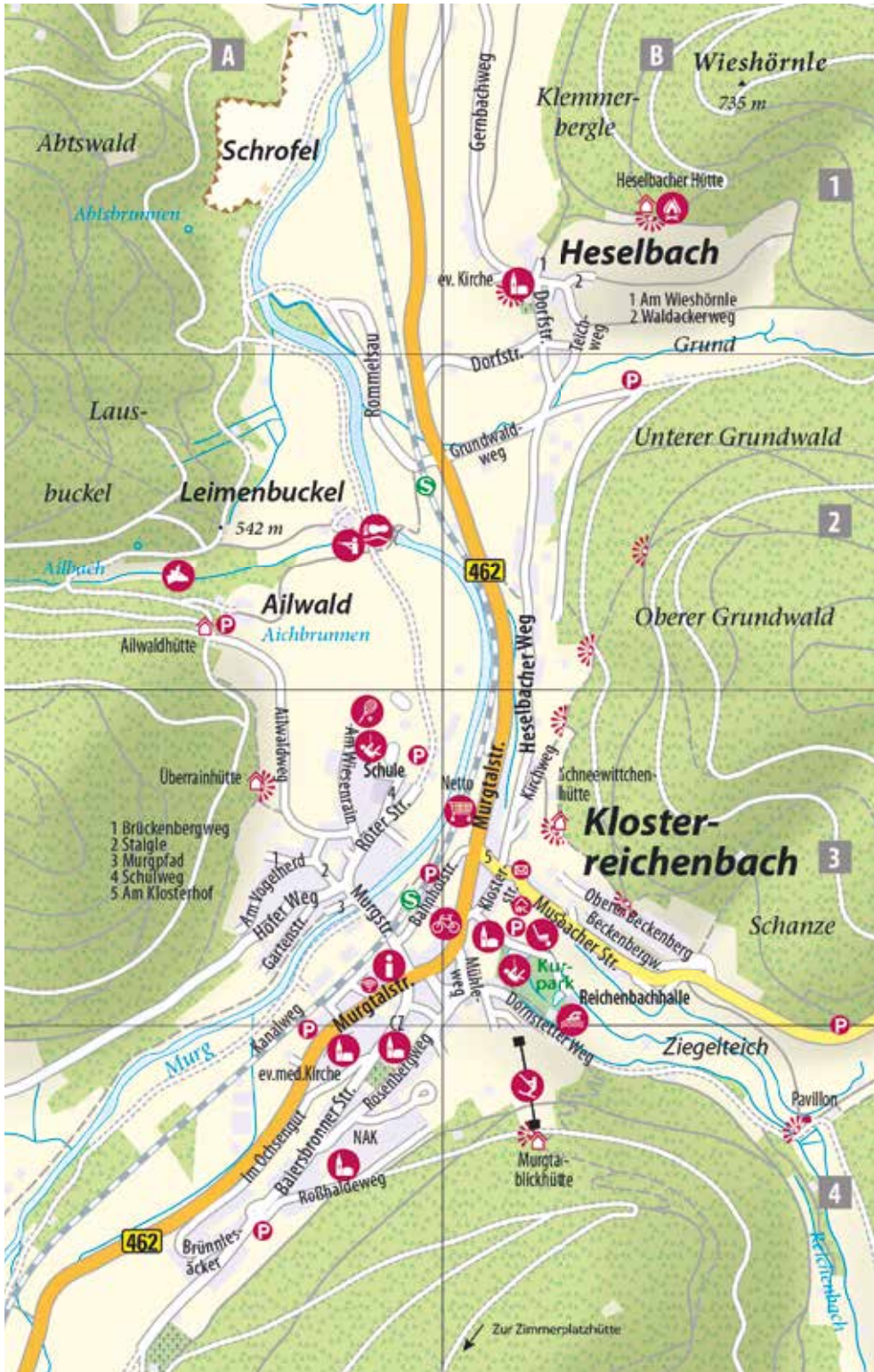
>> Whit Monday market on Bahnhofstrasse

AUGUST:

>> Illumination festival in the spa garden

SEPTEMBER:

>> Fall market on Bahnhofstrasse



TOURIST INFORMATION OFFICE KLOSTERREICHENBACH

CONTACT

A 3

Murgtalstrasse 149
72270 Baiersbronn-Klosterreichenbach
Tel. +49 7442 8414-80
Fax +49 7442 8414-81
klosterreichenbach@baiersbronn.de

OPENING TIMES

Monday to Friday 09:00 – 12:00
Thursday 09:00 – 12:00
14:00 – 18:00
Closed on Saturdays, Sundays
and public holidays

SERVICES

- Guest service
- Reservation service
- Hiking advice
- Ordering a brochure

- Community administration
- Sale of merchandise items
- Renting the Reichenbachhalle
and Sporthalle (sports hall)
- Free WiFi

CONTACTS



Petra Weigold



Gabi Mießler

GOOD TO KNOW

PARKING:
Grundwaldweg Heselbach (B 2), Ailwald (A 2),
Sports ground (A 3), Bahnhof (A 3), Swimming
pool (B 3), Musbacher Strasse (B 3/4), Baiers-
bronner Strasse (A 4), Murgtalstrasse (A 3/4)

PUBLIC TOILET:
Spa park at the mini-golf course (B 3)

LOCAL PUBLIC TRANSPORT:
Local train (S-Bahn): Klosterreichenbach (A 3),
Heselbach (A 2)

Kulinarischer Wanderhimmel



DELIGHTFUL PLACE

· Simonsbrunnen (Simon's Well)

The delightful place at the Simonsbrunnen nestles idyllically into the edge of the forest with a view across the lush meadows of the romantic Reichenbach valley in Klosterreichenbach.



BAIERSBRONN TREASURES

- Schwarzenberg lamb specialities
Ham, bratwurst and sausage, subtly rounded off with a mild lamb flavour.
- Reichenbach game specialities
Meat from locally hunted game and herbs foraged from Baiersbronn meadows – combined into a tasty game sausage.
- The Reichenbach forest honey and spruce tip ice cream
Local milk and honey from Baiersbronn bees are used in the home-made ice cream at the Seidtenhof. The ice cream promises the proverbial taste of the forest on your tongue, with young and tender spruce shoots.



WILD PLANT HOSTELRIES

AILWALDHOF PARKHOTEL & SPA

Chef: Peter Haist
Ailwald 3
72270 Baiersbronn-Klosterreichenbach
Tel. +49 7442 836-0
www.ailwaldhof.de

WALDKNECHTSHOF

Chef: Andreas Diefenthal
Baiersbronner Strasse 4
72270 Baiersbronn-Klosterreichenbach
Tel. +49 7442 8484-0
www.waldknechtshof.de

METZGEREI KOCH (BUTCHER)

Murgtalstrasse 160
72270 Baiersbronn-
Klosterreichenbach
Tel. +49 7442 122103
www.metzgereikoch.de

SEIDTENHOF

Reichenbacher Weg 46
72270 Baiersbronn-
Klosterreichenbach
Tel. +49 7442 120895
Fax +49 7442 120896
www.seidtenhof.de



More information in the
"Kulinarischer Wanderhimmel" booklet

GASTRONOMY

WALDKNECHTSHOF **** Gutshof-Hotel & Restaurant



A 3

You will experience and enjoy the purest form of modern lifestyle within the historic walls of the Waldknechtshof. Here, in the monastery goods yard atmosphere of this listed building, you will experience the creative art of cookery, spanning basic rural cuisine all the way up to gourmet level. Fresh regional products, frequently bio-quality, where unadulterated flavor is what counts. Accompanied by wines selected by talented vintners from this region. It is not just for this Art of Cookery that the Waldknechtshof – which also has a barn, a wine cellar and 4*** apartments – has received awards on several occasions.



Daily 11:00 – 23:00, Sat. 11:00 – 24:00
(hot meals 12:00 – 14:00 and 18:00 – 22:00,
last orders taken at 21:00)

Baiersbronner Strasse 4
72270 Baiersbronn-Klosterreichenbach
Tel. +49 7442 8484-0 · Fax +49 7442 8484-10
info@waldknechtshof.de
www.waldknechtshof.de

Hotel Heselbacher Hof

B 1/2

"Come and feel at home" – in the Wellness hotel at Heselbacher Hof.

Tradition and modernity are brought together in the combination of high-quality materials, natural wood and thoughtful details to create an inviting getaway for those seeking peace and quiet. Find your favourite place in the spacious spa with outdoor pool, natural bathing pond, hot tubs and idyllic indoor and outdoor relaxation areas!

Treat yourself to a fabulous break!



Hotel Heselbacher Hof KG
Heselbacher Weg 72
72270 Baiersbronn-Klosterreichenbach
Tel: +49 7442 8380
Fax: +49 7442 838100
info@heselbacher-hof.de
www.heselbacher-hof.de



KLOSTERREICHENBACH · HESELBACH



Herb butter · Recipe: www.kulinarischer-wanderhimmel.de



LEISURE

Open-air swimming pool B 3

With beach volleyball field and playground
Schwimmbadweg · 72270 Baiersbronn-K'bach

Churches

Christuszentrum (Volksmission)
Klosterreichenbach A 4
Baiersbronner Str. 15 · 72270 Baiersbronn-K'bach

Protestant Cathedral B 3
Murgtalstrasse 164 · 72270 Baiersbronn-K'bach

Over the course of the centuries, the village grew up around the Benedictine monastery founded in the year 1082. It was the monasteries that encouraged people to settle in the Black Forest. And the Romanesque structure is among the oldest and the most well-known of these buildings. Since 1603, the Reichenbach monastery has been used as a Protestant church. Parts of the wall and the cloisters and a tower remain. Close to the church there is a Benedictine medicinal herb garden.

St. Peter's Church (protestant) B 1
72270 Baiersbronn-Heselbach

Ev.-Meth. Peace Church A 4
Im Ochsegut 10 · 72270 Baiersbronn-K'bach

New Apostolic Church A 4
Roßhaldenweg 9 · 72270 Baiersbronn-K'bach

Herb garden B 3

Benedictine medicinal herb garden with medicinal and cooking herbs in the monastery courtyard.

Spa park

Spa park B 3
Between the mini-golf course and the swimming pool
72270 Baiersbronn-Klosterreichenbach

A small pond with lots of seats around it is the perfect place to rest. In the summertime, the spa orchestra regularly gives concerts in the concert shell. Other events, such as the illuminations festival or wild herb tasting on tour take place here.

Spa garden with Friedensbrunnen A/B 3
(Peace Well)
Bahnhofstrasse
72270 Baiersbronn-Klosterreichenbach

Mini-golf area

Natural experience of Reichenbachtal B 3
Schwimmbadweg · 72270 Baiersbronn-K'bach

The natural golf course in Klosterreichenbach offers mini-golfers a different kind of experience. The nine holes are made of natural materials, such as tree trunks. The game is played over sand, gravel, grass and wood. Very close by is an adventure playground, a spa park and the open-air swimming pool.

Mountain huts

Heselbacher Hütte (Heselbach Hut) B 1
The Heselbacher Hütte is situated above Heselbach with a lovely view of Heselbach.

Pavilion at the monastery spring B 4
This pavilion is located at the spring of the former monastery in Reichenbach valley.

Schneewittchenhütte (Snow White's Hut) B 3
The Schneewittchenhütte is situated above Klosterreichenbach and has a beautiful view.

Überrain-Hütte A 3
This hut is situated above the Ailwald Trail with a great view of Klosterreichenbach.

Zimmerplatzhütte
The Zimmerplatzhütte is located on the Rosenberg with a view of Baiersbronn and Klosterreichenbach.

Playgrounds

Playground B 3
Natural Experience Reichenbachtal
Schwimmbadweg · 72270 Baiersbronn-K'bach

Like the mini-golf course, the adventure playground is also made of natural materials, predominantly of wood. You can also make a detour to the open-air swimming pool right next door with the children after all the excitement.

Kneipp water-treading basin

Water-treading basin A 2
At Leimenbuckel/Heselbach
Close to the Heselbach S-Bahn stop
72270 Baiersbronn-Klosterreichenbach

Game reserve Ailwald A 2

Near the Ailwaldhütte
72270 Baiersbronn-Klosterreichenbach

Winter activities B 4

Rosenberg ski lift
Dornstetter Weg
72270 Baiersbronn-Klosterreichenbach



Zimmerplatzhütte

NATURE & ACTIVITIES

Aiming high

"Mönch-Tour" (Monk's Trail) B 3
Start / Finish: Mini-golf course car park and swimming pool respectively
 →: 11.9 km



Experience trails

Monks and feudal farmers B 3
 Experience trail 4
Start: At the monastery church
 →: 9.4 km



Trips to delightful places

Delightful place at the Simonsbrunnen B 3
 Walking trip to this delightful place
Start / Finish: Mini-golf course car park
 →: 6.8 km



Family trips · Accessible

"Reichenbach valley" B 3
 Pram tour
Start: Mini-golf course car park
 →: 3.7 km



"Through the Reichenbach valley" B 3
 Family walk
Start: Mini-golf course car park
 →: 6.7 km



Accessible Reichenbach valley B 3
 Circular walk
Start: At the monastery church
 →: 3.8 km



Beer walk guided tour
Tip: A beer stroll through Klosterreichenbach with Alpirsbacher Klosterbräu.



Hiking in winter

Heselbach – Schönegründ – Röt Tour A 2
Start / Finish: Heselbach S-Bahn stop
 →: 9.9 km



Trip into Reichenbach valley A 3
Start / Finish: S-Bahn stop Klosterreichenbach
 →: 6.7 km



Klosterreichenbach – Ailwald – Leimenbuckel – an der Murg A 3
Start / Finish: S-Bahn stop Klosterreichenbach
 →: 4.2 km



Mountain biking · Cycling

T2 – Klosterreichenbach Trail tour B 3
 Trail tour
Start / Finish: Swimming pool
 →: 20 km



T6 – Hirschkopf Trail tour B 3
 Trail tour
Start / Finish: Swimming pool
 →: 33 km



T10 – Murg Valley Tour B 3
 Trail tour
Start / Finish: Swimming pool
 →: 59 km



Tour de Murg
 Runs through Heselbach and Klosterreichenbach



MITTELTAL

Welcome to Mitteltal! Whether award-winning three-star gastronomy or refined hospitality with regional specialties, we are known well beyond the borders of Germany for our excellent cuisine. Nature lovers will also get their money's worth, with a vast number of hikes to choose from.

No. of inhabitants | approx. 2105
Altitude of | 570 – 970 m
Climatic spa resort



Stories

FROM MITTELTAL



The Morlokhof farmstead was built in 1789 by Johann Georg Morlok. This farmstead was home to up to five generations of that farming family. The farm owners were known as miracle healers well beyond the boundaries of Mitteltal. They were able to "find" lost cattle that had strayed, or misplaced objects, and they could heal illnesses by the laying on of hands or by the production of tinctures and mixtures.

Morlokhof

During the restoration of the Morlokhof, which began in 2003 under the aegis of the Hotel Bareiss, workers discovered handwritten records, letters and pages from printed pharmaceutical books from the 18th and 19th centuries under the floor of the attic. A collection of knowledge from at least four and perhaps even six generations of the Morlok family, who drew together existing knowledge and passed it on to the following generations. The farmstead was restored to pretty much its original condition, and it can be rented out for celebrations and parties.

d'Missetäter

The name "Missetäter" (Miscreants) ascribed to the inhabitants of Mitteltal was purportedly the result of a misunderstanding. When the priest asked Jakoble in religious studies for the names of the two other people crucified on Golgotha, the student could not think of the right answer. His friend, as well as the boy seated behind him, wanted to help him, and whispered in his ear "d'Missetäter" (The Miscreants). However, Jakoble was in too much inner turmoil to listen properly, and promptly announced his answer in a loud voice "d'Mitteltäler" (The People of Mitteltal). This episode is remembered in Mitteltal to this day, and for the other residents of the Murg valley, this is viewed as the source of the nickname.

Allotments

The many springs on the slopes of this valley played a key role in this township becoming inhabited and a great many forest farmsteads were constructed. Gradually, more and more people congregated close to these forest farmsteads, giving rise to several scattered settlements. In the upper Murg valley, these became known as "Parzellen" (allotments / parcels of land) Mitteltal soon came to comprise about 40 such "Parzellen" or allotments. It was not until the 19th century that a town center evolved, with the school, the church and some inns.

TIP: You can learn even more on Experience Trail No. 3.

REGULAR EVENTS

JANUARY:

>> Hexa-Heuler Ball
in the Weissenbachhalle

APRIL:

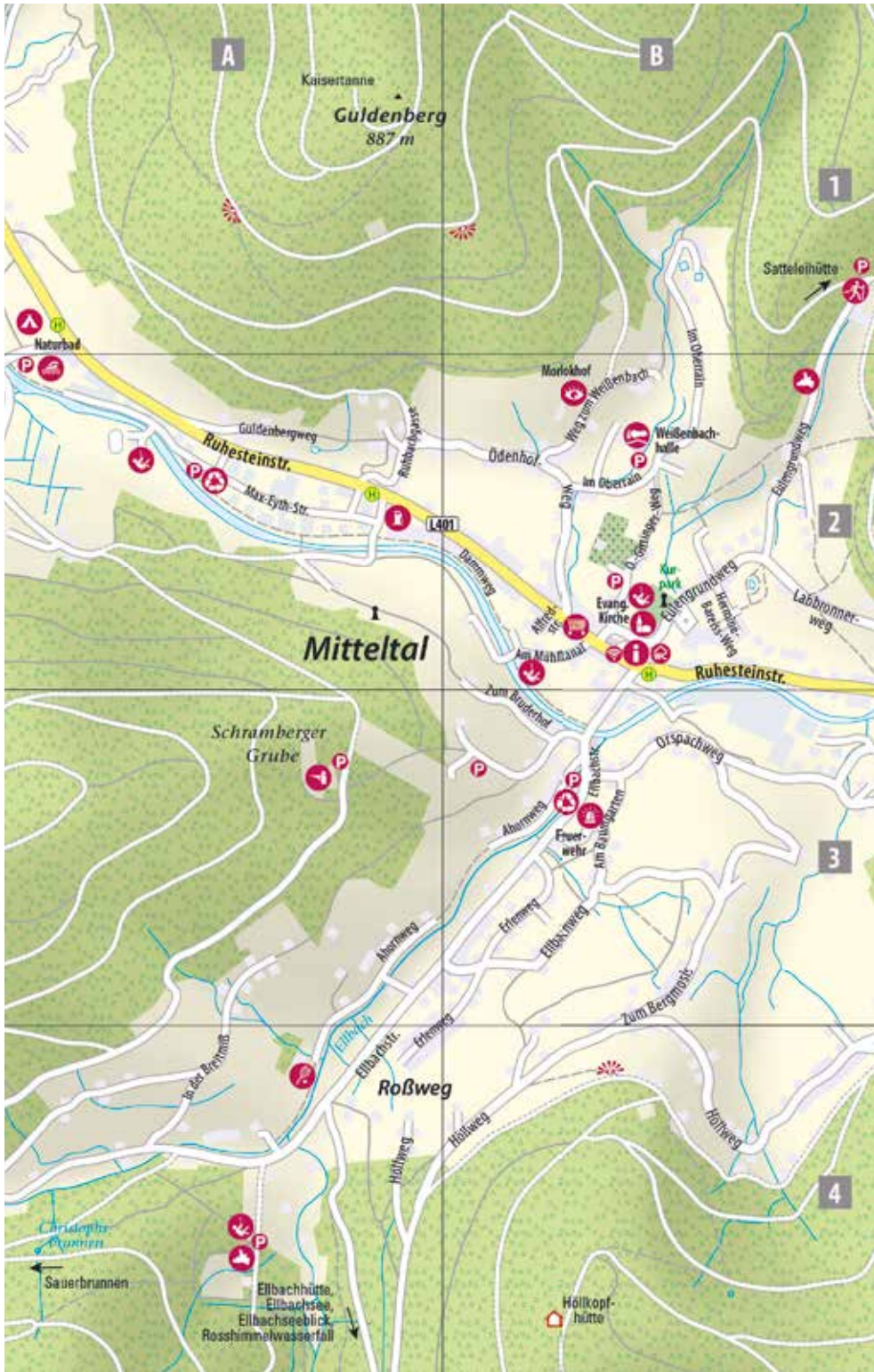
>> Setting up the May Tree on 30 April
on the village square (Dorfplatz)

SEPTEMBER:

>> "Day of the Open Monument"
in the Morlokhof

DECEMBER:

>> Megaparty in the Weißenbachhalle,
between Christmas Eve and
New Year's Eve (Every two years)



TOURIST INFORMATION OFFICE MITTELTAL

CONTACT B 2

Ruhesteinstrasse 288
72270 Baiersbronn-Mitteltal
Tel. +49 7442 8414-70
Fax +49 7442 8414-71
mitteltal@bairersbronn.de

OPENING TIMES

Monday to Friday 09:00 – 12:00
Monday (May – October) 14:30 – 17:00
Closed on Saturdays, Sundays
and public holidays

SERVICES

- Guest service
- Reservation service
- Rental of the Ellbachhütte
- Hiking advice
- Ordering a brochure
- Sale of merchandise items
- Information about the Trekking Camp
- Free WiFi

CONTACTS



Nathalie Farkas

GOOD TO KNOW

PARKING:
Natural pool (A 2), Max-Eyth-Strasse (A 2), Schramberger Grube (A 3), Bruderhof (B 3), Weißenbachhalle (B 2), Eulengrundweg (B 1), Otto-Gittinger-Weg (B 2), Ellbachtal (A 4), Ellbachstrasse (B 3)

PUBLIC TOILET:
Mitteltal Tourist Information (B 2)

LOCAL PUBLIC TRANSPORT:
Bus: Härlesteg, Lamm (B 2), Ruhbachgasse (A 2), Natural pool (A 1)

Hotel Lamm Mitteltal ****



Ihr Selfness-Hotel
im Schwarzwald.

Ellbachstrasse 4
72270 Baiersbronn-Mitteltal
Tel. +49 7442 498-0
Fax +49 7442 498-78
info@lamm-mitteltal.de
www.lamm-mitteltal.de

Your Selfness Hotel in the Black Forest.

In the "Lamm" we have created a space for you where you can enjoy simply having time to yourself.

Spend pleasant and relaxing hours in our unique ReBeNa feel-good village-named after our motto "Experience the REgion, BE in motion and feel NATure", all with a meticulously selected range of treatments for body, spirit and soul.

In terms of cuisine, you will be pampered by very good and creative cuisine with delicacies prepared from carefully selected local products. Our chef, Mr. Bruder, is very partial to – indeed, he loves – fresh, regional products. He knows the growers personally and values these relationships. And all of our lovely staff here at the Lamm are fully committed to being your hosts, to ensure that you spend unforgettable feel-good days here in Mitteltal.



Wanderhütte Sattelei (Sattelei hiking hut)



72270 Baiersbronn-Mitteltal
Telephone +49 7442 47-0
Fax +49 7442 47-320
info@bareiss.com
www.bareiss.com/sattelei

Hikers can definitely also be foodies.
And there must also be foodies who like to hike.

The place in which the two can be expected to meet is the Sattelei hiking hut – because it is managed by the Hotel Bareiss.

The place? At an altitude of 706 m, in the middle of the exceptionally beautiful Black Forest countryside.

On offer? Regional dishes, more extensive than you would expect to find in a hiking hut.

The reception? Warm and down-to-earth.

We look forward to your visit!

The Sattelei hiking hut is open daily from 11:00 to 17:00 and on Sundays from 11:00 to 21:30.



Café Hagkopf

A 2

In our cafe and on the sun terrace with its panoramic view over Mitteltal, our guests can enjoy our famous ice cream specialties and coffee and cake, or a hearty Black Forest snack.

Tue – Sat 14:00 – 20:00, Sun and public holidays 13:00 – 20:00

Cafe – Apartment – holiday homes

Tel. +49 7442 3792 · info@hagkopf.de · www.hagkopf.de



View from the Lake Ellbach viewpoint



Textilhaus Wein-Curs

A 2

For over 60 years the place for **fashion** and **underwear**. You will find the following brands here with us: BRAX, Raphaela by BRAX, golléhaug, LEBEK, SE-Blusen, VIA APPIA up to size 54, Schiesser, Triumph, Sanetta, Feetje and Hudson/Kunert.

Mon. – Fri. 09:00 – 12:00 and 14:00 – 18:00, Sat. 09:00 – 12:30

Closed on Wednesday afternoons

Ruhesteinstrasse 336 · 72270 Baiersbronn-Mitteltal

Tel. +49 7442 2805 · Fax +49 7442 7902 · Wein-Curs@gmx.de



Sport Faisst GmbH

B 2

- **Hiking equipment** (clothing, footwear, poles and rucksacks)
 - **Nordic Walking** and running • **Sports** and **leisure fashion**
 - **Poolside fashion** • **Downhill skiing, x-country skiing** and snowboarding with **rental**
 - **Leather goods** – Great advice, big selection and all top quality
- Ruhesteinstrasse 289 · 72270 Baiersbronn-Mitteltal
Tel. +49 7442 50416 · Fax +49 7442 1234343
info@sport-faisst.de · www.sport-faisst.de



**SCHWARZWALD
MUSIKFESTIVAL**

THE BLACK FOREST MUSIC FESTIVAL

The Black Forest Music Festival, held over several days of concerts in a vast array of venues brings the whole of the Black Forest alive with symphonic and chamber music, jazz and cabaret, world music and fairy tale concerts.

Further information at: www.schwarzwald-musikfestival.de

LEISURE

Morlokhof

B 2

The Morlokhof is one of the oldest and best preserved farmsteads in the upper Murg valley. It is situated at the edge of Mitteltal, up on the hillside. This collection of buildings comprises the main farmhouse, the cottage ("Ausgedinghaus") and the bakery. An adjacent herb and vegetable garden and the orchards around the Morlokhof complete the ensemble.



Weg zum Weissenbach 11 · 72270 Baiersbronn-Mitteltal

Barbecue areas

Only a few metres from the Grünes Plätzle car park and yet situated beautifully in the forest in a meadow, is the Ellbachhütte. The barbecue area is inside the hut and can therefore also be used in bad weather.

Ellbachhütte

The Ellbachhütte (Ellbach hut), near the Grünen Plätzle car park, is a mountain cabin with barbecue facilities which can be rented from Baiersbronn Tourist Information Office.

Tip: The 2-Lake Tour and the Forces of Nature Tour go to the Ellbachhütte.

Playgrounds

Ellbachtal/game reserve playground A 4

Im Ellbach
72270 Baiersbronn-Mitteltal

Playground at the Mühlkanal B 2

Am Mühlkanal 20
72270 Baiersbronn-Mitteltal

Sauerbrunnen

A mysterious spring with an unusual color – because it's a sulfur spring, it's very yellow.

Tip: The Forces of Nature tour goes past Sauerbrunnen.

Churches

Protestant Christ's Church B 2
Ruhesteinstrasse 282 · 72270 Baiersbronn-Mitteltal

Spa park

B 2

Im Eulengrundweg · 72270 Baiersbronn-Mitteltal

Spa concerts are regularly held in the spa garden at Mitteltal. Different kinds of plants can be found in the herb spiral.

Natural pool at Mitteltal



A 1/2

Ilgenbachstrasse 1 · 72270 Baiersbronn-Mitteltal
Telephone information (OC): +49 7449 9268090
www.naturbad-mitteltal.de



Kneipp water-treading basin

Im Oberrain 7/Weissenbachhalle B 2
72270 Baiersbronn-Mitteltal


Game reserve

Beim Eulengrundweg B 2
72270 Baiersbronn-Mitteltal

Tip: Make sure you take some change to the game reserve to operate the automatic feeders.

Im Ellbach A 4

There is a playground near the game reserve.





DOROTHEENHÜTTE WOLFACH

The last active glass-blowing facility

A great many glass-blowers work at the two pot furnaces in the Dorotheenhütte in Wolfach – founded back in 1947 by two merchants from Hamburg, it is now the very last active glass-blowing facility in the Black Forest. Here, visitors can blow a vase themselves, or can watch glass-makers, grinders or engravers at work. In today's "Glass Museum" there are glass-making tools, old shapes of glass or pot furnaces that bring approximately 2000 years of glass-making history back to life: from the development of melting technology, to the nature and prevalence of raw materials, the development of glass-making in Europe and on to the places colonized in the Black Forest by up to 100 glassworks. In its "Gläserland" (Land of Glass) store, all shapes and colors of mouth-blown glass are of course available for purchase. Of particular interest are the four lines of drinking glass, Femina, Lavinia, Dorothea and Elegance, all made in-house.



Dorotheenhütte Wolfach
Betriebs GmbH

Glashüttenweg 4
77709 Wolfach

Tel.: +49(0) 7834 / 83 98-0
+49(0) 7834 / 8398-26 (Land of Glass)
Fax: +49(0) 7834 / 83 98-49

info@dorotheenhuetten.de

Ellbachsee

Lake Ellbach, the lake of elves and water sprites, is a cirque lake. Previously, log-rafters used this lake as their highest surge point – i.e. dam-release to run the river downstream. Today, the lake is increasingly drying out. Characteristic features include the low-moor and high-moor flora at the landing areas, and the floating mats of vegetation. In the center of the lake is a floating island of peat where even some low woodland has taken hold.



Tip: The 2-Lake Tour and the T9 Tour of Cirque Lakes go to Lake Ellbach.

Ellbachseeblick

In August 2013, the viewing platform made of Douglas fir timber was officially opened at Lake Ellbach.


Around ten metres above the forest floor there is a wonderful view over Lake Ellbach and the surrounding countryside. The platform does not have barriers.



Tip: Starting at the visitor centre Kniebis, there is a barrier-free hike to the lake viewpoint (see page 179).

Rosshimmel waterfall

The Rosshimmel waterfall flows over the cirque wall of a dried-up lake and the water comes down in very different ways. However, depending on how much rain has fallen in the previous days, the waterfall can be roaring or simply splashing softly.



Multi-stage paths

Seensteig stage 2 A 4
 Quality trail
Start: Game reserve Ellbach
Finish: Schliffkopf car park
 →: 18.4 km



S2



Aiming high

Forces of Nature trip B 2
Start / Finish: Mitteltal Tourist Information office
 →: 15.8 km



H2



Geocaching

Four wheels cache B 2
Start: Mitteltal Tourist Information office
 →: 3.6 km



Family trips · Accessible

"The Mitteltal Murg Trail" B 2
 Pram tour
Start: Mitteltal Tourist Information office
 →: 2.1 km



Experience trails

Village of springs and allotments B 2/3
 Experience trail 3
Start / Finish: Mitteltal Tourist Information office
 or Murg bridge on Ellbachstrasse
 →: 5.0 – 3.0 – 7.7 km (16.8 km)



E3



Hiking in winter

Mitteltal – Eulengrund – Sattellei hiking hut and back B 2
Start / Finish: Mitteltal Tourist Information office
 →: 6.4 km



M1



Mitteltal – Murgweg – Ilgenbach – Mitteltal B 2
Start / Finish: Mitteltal Tourist Information office
 →: 3.9 km



M3



Mitteltal – Eulengrund – Weissenbach – Mitteltal B 2
Start / Finish: Mitteltal Tourist Information office
 →: 3.8 km



M2



Trip into Ellbach valley B 2
Start / Finish: Mitteltal Tourist Information office
 →: 10.6 km



M4





FREE WIFI NETWORK IN BAIERSBRONN

In cooperation with Unitymedia, the municipality of Baiersbronn can offer free WiFi at 19 locations across the whole district. Surf easily on your Smartphone or tablet with up to 200 Mbit/s.

BAIERSBRONN

- Rosenplatz (see Page 40)
- Schwarzwaldhalle (see Page 51)
- Ice rink (see Page 50)
- Swimming pool (see Page 50)
- Baiersbronn railway station (see Page 41)
- Baiersbronn town hall
- Festplatz Aue

FRIEDRICHSTAL

- Friedrichstal multipurpose hall

HUZENBACH

- Huzenbach Kurhaus (see Page 77)

KLOSTERREICHENBACH · HESELBACH

- Klosterreichenbach Tourist Information (see Page 87)

MITTELTAL

- Mitteltal Tourist Information (see Page 101)

OBERTAL-BUHLBACH

- Obertal Tourist Information (see Page 120)
- Glashütte Buhlbach (see Page 129)

RÖT · SCHÖNEGRÜND

- Röt Kurhaus (see Page 139)

SCHWARZENBERG · SCHÖNMÜNZACH

- Schönmünzach Tourist Information (see Page 152)
- Schönmünzach Railway station
- Schwarzenberg Railway station

TONBACH

- Köhlerplatz Tonbach
- "Haus des Gastes" Tonbach (see Page 165)



ANNI'S BLACK FOREST SECRET

Head off with Black Forest mascot Anni on an exciting voyage of discovery and help to solve the riddle "Auf den Spuren von Avalee" ("On the trail of Avalee").

"Anni's Black Forest Secret" is a new interactive family hike in Baiersbronn, in which, together with Black Forest mascot Anni, you have to solve tricky riddles to find your way along the hiking trail - and without any "digital" assistance at all!

The "Anni's Black Forest Secret" backpack can be hired from the start of April to the end of October through booking in advance during opening hours at the Hiking Information Centre (see page 41), for a fee of 15 Euros.



More information about offers for the family in the "Kinder Wander- & Erlebniskarte" and in the Murgelmagazin Baiersbronn Junior



OBERTAL-BUHLBACH

Welcome to Obertal and Buhlbach! Here, you really can take a deep breath of fresh air. At the end of the day, we offer you a Premium Class location with a therapeutic climate that really does promote good health. One where positive and stimulating incentives such as mild, sunny weather predominate and where adverse factors are reduced to an absolute minimum. Natural gems such as the legendary Lake Buhlbach or the heathlands of the Schliffkopf round off this natural experience.

No. of inhabitants | approx. 1320
Altitude | 550 – 1054 m
Premium Class spa location
with a therapeutic climate

PREMIUM CLASS SPA LOCATION WITH A THERAPEUTIC CLIMATE

Make the most of the peaceful, mild healing climate of Obertal with its forest and hill landscapes for your climate spa therapy: general preventive healthcare, regeneration and building up resistance or rehabilitation for cardio-vascular, respiratory and arthritic conditions.

Obertal can offer you the following opportunities to access its healing climate.

- Climate therapy themed all-inclusive packages
- Culinary offer in hotels and guesthouses
- Certified hiking trails and Nordic Walking Tour
- Prepared x-country ski trails
- Cycle and mountain bike routes
- Heated open-air swimming pool

www.heilklima.de

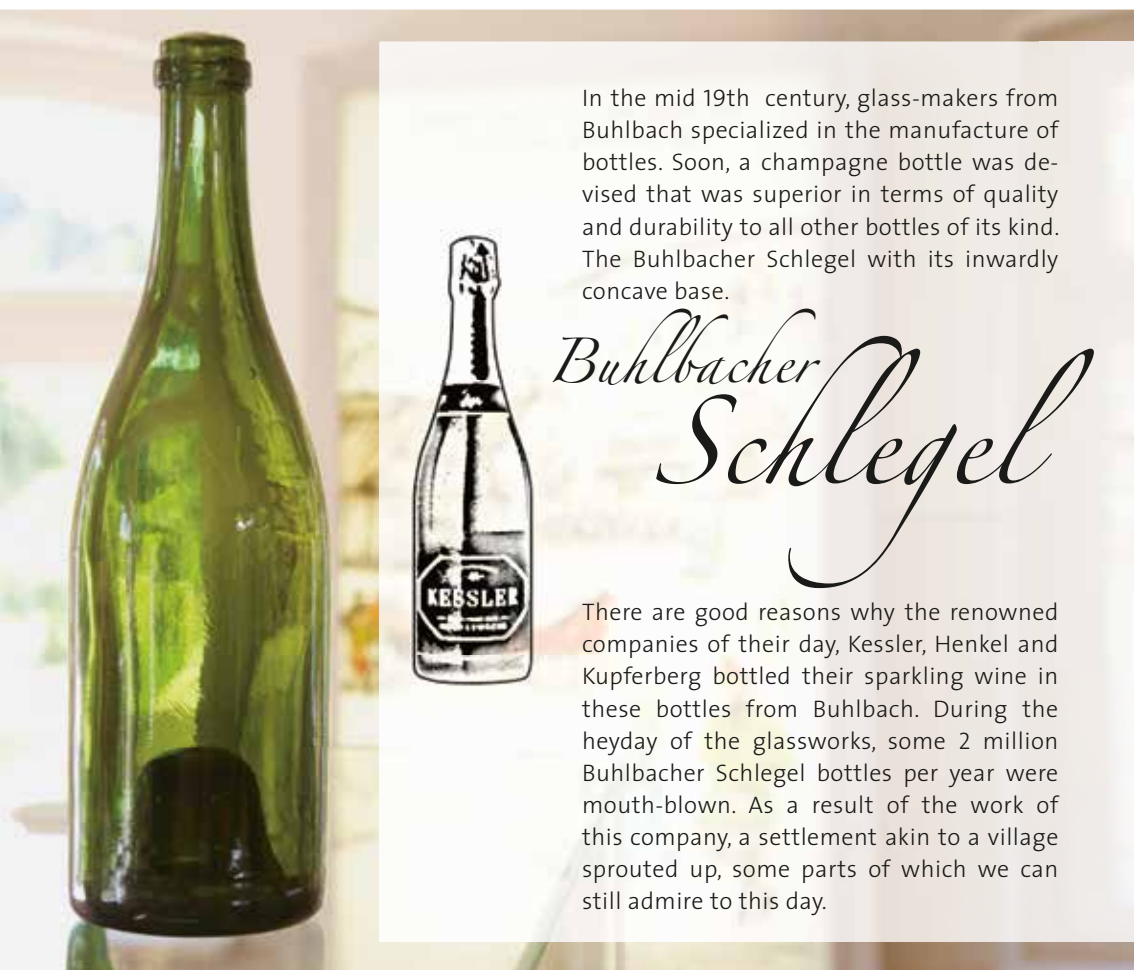


Your therapeutic climate contact in Obertal-Buhlbach is:

Baiersbronn Tourism Obertal branch
Ruhsteinstrasse 521
72270 Baiersbronn
Tel. +49 7442 8414-60
Fax +49 7442 8414-61
obertal@baiersbronn.de

Stories

FROM OBERTAL-BUHLBACH



In the mid 19th century, glass-makers from Buhlbach specialized in the manufacture of bottles. Soon, a champagne bottle was devised that was superior in terms of quality and durability to all other bottles of its kind. The Buhlbacher Schlegel with its inwardly concave base.

*Buhlbacher
Schlegel*

There are good reasons why the renowned companies of their day, Kessler, Henkel and Kupferberg bottled their sparkling wine in these bottles from Buhlbach. During the heyday of the glassworks, some 2 million Buhlbacher Schlegel bottles per year were mouth-blown. As a result of the work of this company, a settlement akin to a village sprouted up, some parts of which we can still admire to this day.

SHORT HISTORY OF THE PLACE

Obertal got off to a slow start in terms of development, and it was not until the early part of the 18th century that the dukes of Württemberg discovered the timber trade as a new source of revenue. At this point, the Obertal region experienced its first economic upturn.

With the construction of the "Glas-Fabrique" im 1758, Buhlbach entered the industrial era. The significance of the glass-making industry for Buhlbach became clearly apparent in 1909 when the closure of the factory caused many families to leave the area.

Very gradually, Obertal engaged in a new line of business. Hotels, guesthouses and sanatoria came into being, restoring the economic fortunes of Obertal.

O'taufte

A nickname for the folk from Obertal is the designation "O'taufte" (The Un-baptized). Since the church in Baiersbronn was a long way away, it often took a long time before the children from Obertal could get baptized.

REGULAR EVENTS

APRIL:

>> Setting up the May Tree on 30 April by the fire station

JUNE:

>> Hedgerow Festival (Heckenfest) by the clubhouse (Schützenhaus)

AUGUST:

>> Buhlbach valley illuminations, on years with an odd number (alternating annually with the Tonbachtal illuminations)

SEPTEMBER:

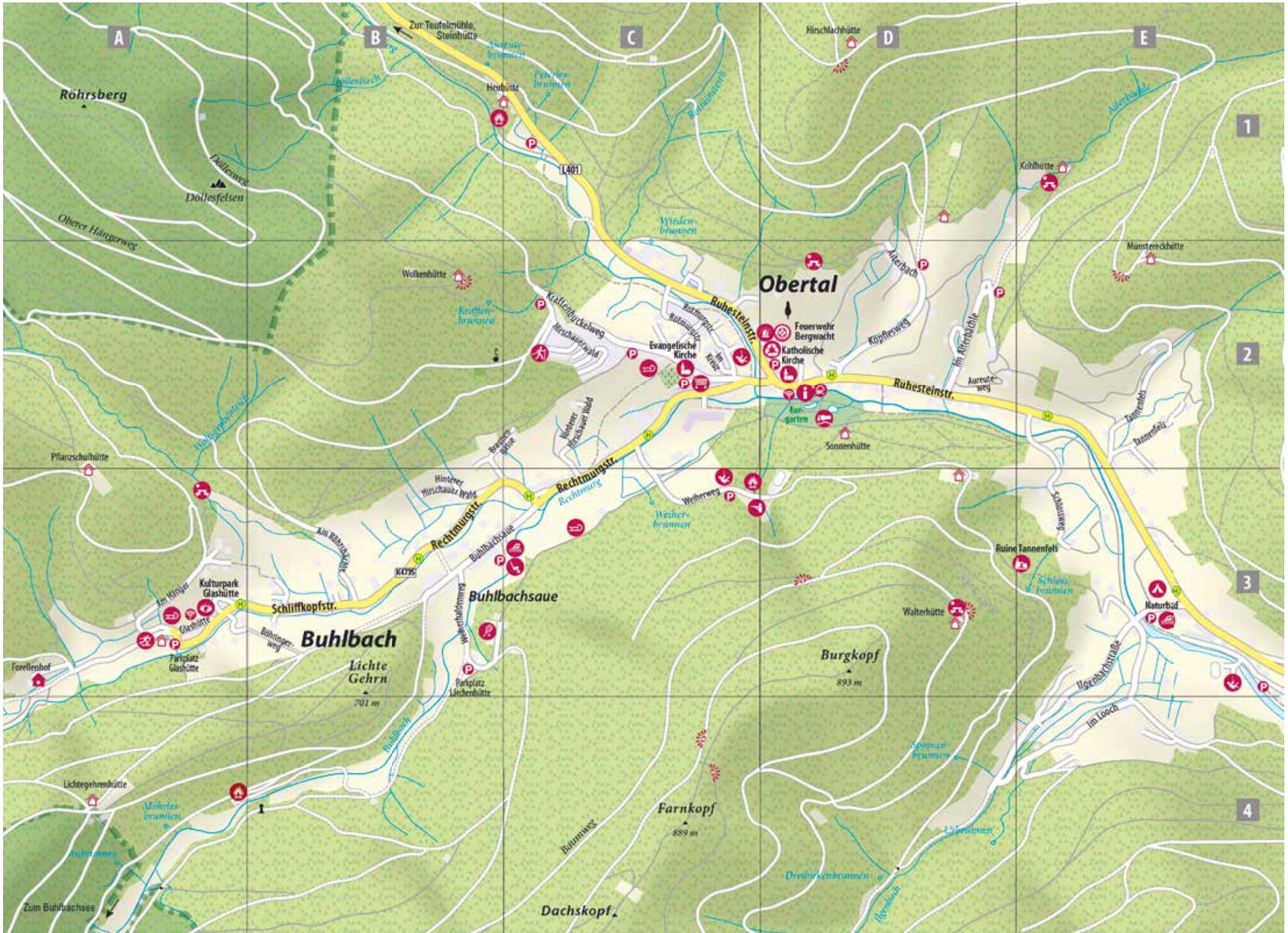
>> "Day of the Open Monument" in Buhlbach Glassworks
>> "Baiersbronn Classic" Start of the Ruhestein mountain trial

DECEMBER:

>> Buhlbach Woodland Christmas

RUHESTEIN MOUNTAIN RACE

The Ruhestein Mountain Race was first held in Obertal back in 1946. The Mountain Race up to the Ruhestein was the first car race spectacle after World War Two. Well over 100 racers took their racing cars to the starting line, cheered on by about 30 000 spectators. In 2013, the Baiersbronn Classic reinstated the legacy of that vintage event.



TOURIST INFORMATION OFFICE OBERTAL

CONTACT

D 2

Ruhesteinstrasse 521
72270 Baiersbronn-Obertal
Tel. +49 7442 8414-60
Fax +49 7442 8414-61
obertal@bairersbronn.de

OPENING TIMES

Monday to Friday 09:00 – 12:00
Friday (May – October) 14:30 – 17:00
Closed on Saturdays, Sundays
and public holidays

SERVICES

- Guest service
- Reservation service
- Responsible for group enquiries
- Hiking advice
- Ordering a brochure
- Responsible for the project "Healthy climate"
- Sale of merchandise items
- Free WiFi

CONTACTS



Christine Spissinger

GOOD TO KNOW

PARKING:
Glashütte (A 3), Lärchenhütte (B 3),
Swimming pool (B/C 3), Hirschauerwald (C 2),
Kraftenbuckelweg (C 2), Cemetery (C 2),
Weiherweg (C 3), Catholic church (D 2),
Aiterbach (D 2), Im Aiterbächle (D 2)

PUBLIC TOILET:
Tourist Information (D 2)

LOCAL PUBLIC TRANSPORT:
Bus – Obertal: Tannenfels (E 2), Adler (D2),
Engel (C 2), Buhlbachsau (C 3);
Bus – Buhlbach: Blume (B 3), Glashütte (A 3)

Kulinarischer Wanderhimmel

BAIERSBRONN TREASURE

- The Buhlbach trout
For over 100 years, the Buhlbach trout has been bred in Baiersbronn. They have long been a staple on local menus.

FORELLENHOF BUHLBACH

Schliffkopfstrasse 64
72270 Baiersbronn-Obertal
Tel. +49 7449 233
www.bareiss.com/forellenhof-buhlbach

DELIGHTFUL PLACE

- Walterhütte
In this hike over a distance of 7.3 km, you have to surmount a height difference of about 250 meters to reach the beautiful vantage point. The ascent leads in part up a narrow path, where nature is left to its own devices, and where some sure-footedness is required.




WILD PLANT HOSTELRIES

HOTEL GASTHOF BLUME

Chef: Theo Huss
Rechturmstrasse 108 · 72270 Baiersbronn-Obertal
Tel. +49 7449 8077 · www.hotel-blume-bairersbronn.de



More information in the
"Kulinarischer Wanderhimmel" booklet



Schliffkopfstrasse 64
72270 Baiersbronn-Buhlbach
Telephone +49 7442 47-0
Fax +49 7442 47-320
info@bareiss.com
www.forellenhof-buhlbach.com

The restaurants at Forellenhof are open daily from 11:30 to 17:30.

The trout shop is open daily from 9:00 to 12:00.

Escape to paradise: a quiet stop at Forellenhof Buhlbach, in the middle of the lush green of the meadows, pastures and forest.

Its two restaurants feed both body and soul. Because here you feel immediately at home, and can sample light meals or, of course, the home-made specials created with the home-bred trout. These come straight from the farm belonging to the hotel, and you can taste the freshness.

In the trout shop, you can also choose something to take home.

In the summer time, it's a dream: the sun terrace with an unrivalled panoramic view across the entire natural wonder of Buhlbach.

The Forellenhof also represents a commitment from the Bareiss family to the region and its guests: "A genuine guest house, open to all, a homely, warm welcome".



Relax in the middle of verdant mountain pastures and babbling brooks, as far as the eye can see. Enjoy tasty regional and fresh cooking in our Black Forest restaurant or on the sun terrace. Relax in our modern guest rooms or our Buhlbach wellness centre.

We look forward to welcoming you.

Familie Huß
Rechtmurgstrasse 108
72270 Obertal
Tel. +49 7449 8077
www.blume-obertal.de



Saltimbocca made with Buhlbach Trout · Recipe: www.kulinarischer-wanderhimmel.de



Intarsien Möhrle

E 2

Here you will find a large choice of woodwork, inlays and laser cuts of our own production, board games and toys, as well as gifts made of wood for adults and children. Wooden greetings cards and invitations can be made to order.

Mon – Fri 8:00 – 18:00, Sat 09:00 – 12:00

Ruhesteinstrasse 465 · 72270 Baiersbronn-Obertal
Tel. +49 07449 929920 · info@moehrle-intarsien.de



View from the Waltherhütte



Tonbach valley illuminations ▲

VALLEY ILLUMINATIONS

Valley illumination with 50 000 coloured lanterns and fireworks. Phantasmagorical candle motifs and a romantic atmosphere - with visitors from right across the region. These annual events are held in the alternating venues of Tonbach and Obertal-Buhlbach.

Further information at: www.baiersbronn.de

Buhlbach valley illuminations ▼



Buhlbach Glassworks Culture Park



In the last historic buildings of what was once the most significant glassworks in the Black Forest, visitors can gain an impression of 250 years of glass-making and cultural history in the Black Forest, as well as learn the story of the Buhlbach Glassworks – the cradle of the Buhlbach "Schlegel", the champagne bottle with the concave base.



Opening times: From May to October Wednesday to Sunday 11:00 to 17:00, daily guided tours at 14:30, guided tours for groups of at least ten people (including in the winter months) by arrangement.

Schliffkopfstrasse 46 · 72270 Baiersbronn-Buhlbach

Tannenfels Ruin

D/E 3

The Tannenfels ruins are situated on a red sandstone rock above Obertal. The remains still visible today were built in the first half of the 13th century. Presumably, a fortress was constructed there to protect and guard the valley road to the Ruhestein pass. According to a memorandum from the 18th century, the fortress is said to have been destroyed between 1371 and 1373.



Tip: The "Connoisseur trip" leads to the ruins.

Teufelsmühle (Devil's Mill)

Here the Rotmurg water plunges into a pool, a depression in the river bed. The water in the pool turns like a mill, hence the name.

Tip: The building is on the experience trail 6 "Stones tell stories".

Open-air swimming pool



Buhlbachsaue 15 · 72270 Baiersbronn-Obertal
Idyllically situated outdoor pool with direct access to the mini-golf course.

Barbecue areas

Near the clubhouse Weiherweg C/D 3

Near the Heuhütte B/C 1

Churches

Protestant Church C 2
Kraftenbuckelweg 11 · 72270 Baiersbronn-Obertal

Catholic Church of St. Mark's D 2
Ruhesteinstrasse 516 · 72270 Baiersbronn-Obertal

Spa garden

D 2

Below the Obertal Tourist Information office
72270 Baiersbronn-Obertal
In the spa park in Obertal, spa concerts are regularly held in the concert shell.

Mini-golf course



Buhlbachsaue · 72270 Baiersbronn-Obertal
The mini-golf course is on the swimming pool site.

Mountain hut

Walterhütte D 3
Lovely vantage point above Obertal with a fine view of Obertal and Mitteltal.

Wolkenhütte B 2
From the Wolkenhütte you have a stunning view of Obertal and parts of Mitteltal and Baiersbronn. You can make yourself comfortable on the reclining bench in front of the hut.

Playgrounds

Clubhouse playground C 3
Weiherweg · 72270 Baiersbronn-Obertal

Rotmurg playground C 2
Rotmurgstrasse 30 · 72270 Baiersbronn-Obertal

Steinhütte playground
Alte Ruhesteinstrasse · 72270 Baiersbronn-Obertal

Kneipp water-treading basin

In the spa garden D 2
72270 Baiersbronn-Obertal

Winter activities

Dorf-Loipe (village ski trail)

C 3

Family ski trail

A 3

Start / Finish: By the swimming pool

→: 1.6 km

Start / Finish: Cross-country ski hut Buhlbach

→: 1.0 km



Floodlit ski trail

A 3

Rechturm ski trail

A 3

Start / Finish: Cross-country ski hut Buhlbach

→: 2.4 km

Start / Finish: Cross-country ski hut Buhlbach

→: 5.6 km



Tunnel ski trail

A 3

World Championship ski trail

A 3

Start / Finish: Cross-country ski hut Buhlbach

→: 2.5 km

Start / Finish: Cross-country ski hut Buhlbach

→: 5.6 km



Sledge slope Obertal

C 3

Sledge slope Buhlbach

A 3



TIME TRAVEL IN THE CULTURE PARK GLASHÜTTE BUHLBACH



In what is now the only glassworks in the Black Forest, still in its original building, adults and children can contemplate 250 years of the world of glass and wood, and can discover the history and origin of the German Champagne bottle.



More information about offers for the family in the "Kinder Wander- & Erlebniskarte" and in the Murgelmagazin Baiersbronn Junior



NATURE & ACTIVITIES

Lake Buhlbach

The idyllic lake in the middle of the national park seems like an enchanted place in which you can let all your cares melt away.



Tip: The "Connoisseur Trip" goes past Lake Buhlbach.

Rotmurg and Rechtmurg

C/D 2

The confluence of the Rotmurg and Rechtmurg is in Obertal above the Tourist Information Office and the hotel Adler Post creating the Murg, a river 72 km in length that flows into the Rhine. The Murg runs through the districts of Obertal, Mitteltal, Baiersbronn-Dorf, Klosterreichenbach and all the way to Schönmünzsch.

There are also a few points on the Murg where fishing and fly-fishing are permitted.



Aiming high

"Connoisseur Trip"

D 2

Start / Finish: Obertal Tourist Information office

→: 17.6 km



H3



"Heights Trip"

D 2

Start / Finish: Obertal Tourist Information office

→: 21.7 km



H4



Family trips · Accessible

"Obertal Round Trip"

C/D 2

Pram tour

Start: Obertal town centre

→: 3.9 km



Experience trails

"Stones tell stories"

D 2

Experience trail 6

Start: Obertal Tourist Information office

Finish: Ruhstein National Park Center

→: 7.3 km



E6



Trips to delightful places

Delightful place at the Walterhütte

B 3

Walking trip to this delightful place

Start / Finish: Lärchenhütte Obertal

→: 7.3 km



3



Hiking in winter

Trip into the Rotmurgtal

D 2

Obertal – Clubhouse –
Ilgenbachtal – Obertal

D 2

Start / Finish: Obertal Tourist Information office

→: 10.0 km



M5



Start / Finish: Obertal Tourist Information office

→: 6.5 km



O4



Trip into the Rechtmurgtal

A 3

Obertal – Hirschauer Wald –
Aiterbach and back

D 2

Start / Finish: Glassworks Buhlbach

→: 8.9 km



O1



Start / Finish: Obertal Tourist Information office

→: 7.4 km



O5



Trip into Buhlachtal

B/C 3

Glassworks round trip
Snow shoe trip

A 3

Start / Finish: Buhlbach swimming pool car park

→: 6.9 km



O2



Start / Finish: Glassworks Buhlbach

→: 4.9 km



Sc1



Starting line for motorbikes for the Bayersbronn Classic in Obertal

RÖT SCHÖNEGRÜND

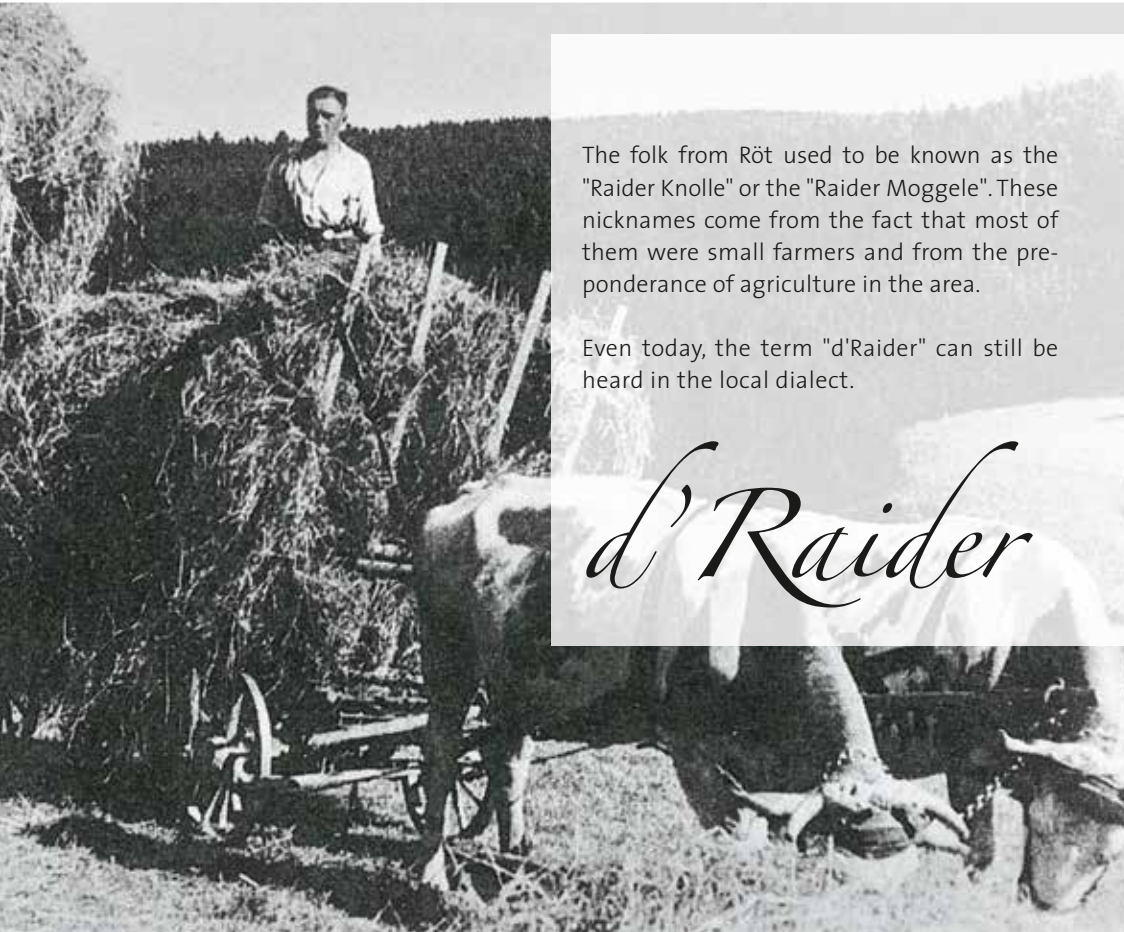
Welcome to Röt and Schönegründ! Here, every lover of pristine Nature will feel at home. Here, you will find peace and rest while you wander through lovely forests and across sunny meadows, listening all the while to the sound of streams and rivers. Go on, treat yourself and your family to this experience of a cultivated natural world!

No. of inhabitants | approx. 765
Altitude | 500 – 905 m
Health resort



Stories

FROM RÖT · SCHÖNEGRÜND



The folk from Röt used to be known as the "Raider Knolle" or the "Raider Moggele". These nicknames come from the fact that most of them were small farmers and from the preponderance of agriculture in the area.

Even today, the term "d'Raider" can still be heard in the local dialect.

d'Raider

SHORT HISTORY OF THE PLACE

1150: Röt is mentioned for the first time.

1427: There are about 25 farms in Röt and this number remained the same until about 1750.

1557: Leprosy broke out in Röt and caused many fatalities.

The War of the Farmers (Bauernkrieg) pretty much left Röt unscathed, but the 30-year war (1618–1648) visited Röt with its full horrors.

1634 Imperial troops occupy the Murg valley and a cavalry captain levies high taxes on the hard-pressed inhabitants.

AROUND 1700: Schönegründ is named for the first time.

1882: The entire center of the township succumbs to a catastrophic fire. Only a few outlying farms are spared from this fire. Within one year, Röt, with the exception of its church, was reconstructed to its original size. However, after this reconstruction, the fortunes of the township stagnated.

FROM 1890: Through the establishment of industrial operations, Röt experienced a period of very rapid growth. By 1914, the number of houses had doubled.

1928: Expansion of the railway line links Röt to the lower Murg valley and to Freudenstadt.

1971: Röt and Schönegründ are assimilated into the greater community of Baiersbronn.

A map of Röt from the 17th century still exists. It gives important insights into the history of the township. For example, this map shows the ruins of Königswart castle, constructed in 1209 by the Count Palatine, Rudolf von Tübingen. The ruin is situated on Schösslesberg above Schönegründ.



TOURIST INFORMATION OFFICE RÖT · SCHÖNEGRÜND

CONTACT

A 3

Schönegründer Strasse 26
72270 Baiersbronn
Tel. +49 7442 5482
Fax +49 7442 2681
ov-roet@web.de

OPENING TIMES

Wednesday 08:00 – 12:00
Thursday 17:00 – 19:00
Closed on public holidays

Outside normal opening hours, please contact the tourist information office in Baiersbronn at the Rosenplatz.

SERVICES

- Guest service
- Reservation service
- Hiking advice
- Ordering a brochure
- Free WiFi

GOOD TO KNOW

PARKING:
Röt: Train station (A 4), Murgtalstrasse (A/B 3/4), Sommerhalde (A 3)
Schönegründ: Kurhaus (A3), Sulzwald (A 2), Waldparkplatz (B1), Brand (B 2)

PUBLIC TOILET:
Kurhaus (A 3)

LOCAL PUBLIC TRANSPORT:
Local train (S-Bahn): Röt (A 4)

Kulinarischer Wanderhimmel



BAIERSBRONN TREASURE

· Goat's cheese from Röt

Raw milk cheese made from goat's milk, oregano (wild marjoram) and salt

MICHAEL PETERLE · HOFLADEN (FARM SHOP)

Schönegründer Strasse 80
72270 Baiersbronn-Röt
Tel. +49 7447 3020392



Wednesday morning at the weekly market
in Baiersbronn, Rosenplatz



More information in the
"Kulinarischer Wanderhimmel" booklet

Churches

Protestant church of St. James A 3
72270 Baiersbronn-Röt

New Apostolic Church A 2/3
Schönegründer Weg 154 · 72270 Baiersbronn-Röt

Mountain hut

Mountain hut "Bäumlesäckershütte" B 3
Am unteren Bruckenberg
72270 Baiersbronn-Röt/Schönegründ

Playgrounds

Burrbach playground B 2
Schönegründer Strasse 76
72270 Baiersbronn-Röt/Schönegründ

Kneipp water-treading basin

Near Schönegründer Strasse 76 B 2
72270 Baiersbronn-Röt/Schönegründ

Experience trails

Farmers and forest-dwellers – A 4
then and now
Experience trail 7

Start/Finish: S-Bahn stop, Röt
→: 2.3 km



Mountain bike and cycle trips

Tour de Murg
Runs through Röt-Schönegründ



SCHWARZENBERG SCHÖNMÜNZACH

Welcome to Schönmünzach, Schönmünz and Schwarzenberg! Why is it that our guests enjoy themselves with us so much? Perhaps because we, as the oldest tourism destination in the community, can look back over a long tradition of hospitality. Perhaps because of our remarkably diverse gastronomy sector, offering you everything from first-class cuisine to the friendly café. And perhaps because of the many wellness opportunities and Kneipp treatments, or perhaps simply because of the wonderful natural surroundings and the mild climate.

No. of inhabitants	approx. 960
Altitude	460 – 1154 m
Air and Kneipp spa location	



Stories

FROM SCHWARZENBERG · SCHÖNMÜNZACH

The cold heart

From 1817, Gottlieb Hauff was the parish priest in Schwarzenberg. Here, he was visited frequently by his friend and relative Wilhelm Hauff who penned the fairytale "Das kalte Herz" (The Cold Heart). It is very probable that Wilhelm Hauff's "Das kalte Herz" was inspired by his experience of Schwarzenberg and its surrounding area. His accounts of charcoal burners, rafters, glass-makers and wealthy timber trades communicate a telling picture of the unsettled times in the second half of the 18th century. The story is

soon told: It is about a poor charcoal burner, Peter Munk, who seeks to escape his material conditions and lets the kind forest sprite Schatzhauser summon up wealth for him.

However, he is soon drunk and destitute. Peter seeks help from the Dutchman Michel, who is willing to hand over 100 000 Gilder if Peter consents to exchange his living heart for one made of stone. In this way, Munk once again becomes a wealthy man, but at the cost of all human feelings. Once he becomes aware of this, he tries to reverse the transaction, and succeeds with the help of Schatzhauser, the cunning little man made of glass. Peter Munk renounces his treasures and takes up the trade of his forefathers once again.

"It is better to be satisfied with little, than to have gold and material belongings, and a cold heart".



Glasbolle

The inhabitants of Schön Münzach are referred to as "Glassbollen" due to the glassworks that existed in Schön Münzach back then.

Waldmoggele

The good burghers of Schön Münz were known as "Waldmoggele" (Timbertops).

Klammhoke

The inhabitants of Schwarzenberg used to be called "Klammhoken". The word "Klammhoke" is derived from "Klammhaken", the Swabian word for "iron pegs". Figuratively, this describes people who keep a very firm grip on their money.

BRIEF HISTORY OF THE PLACE SCHÖNMÜNZACH

1733: Schönmünzach owes its origins to the glassworks founded back in 1733. It gradually grew into a residential area. Until well into the 19th century, the township was known by the name of "Glashütte" or "Schwarzenberger Glashütte".

1735: Right from the outset, the glassworks in Schönmünzach were not under a lucky star. Before the plant started to operate, one of its co-owners drowned in the river Murg. In 1735, the glassworks burned down and was reconstructed. While the glassworks in Buhlbach specialized in bottle glass, the Schönmünzach glassworks manufactured flat glass at the behest of the duke.

FROM 1810: Inns sprang up in the early days of Schönmünzach. For example, back in 1811 the former "Waldhorn" hotel (the customs post on the border between Baden and Württemberg) opened its doors, followed in 1825 by the "Glashütte" (Glassworks) guesthouse.

1902: Energy problems obliged the glassworks to stop production. The fortunes of the Murg valley were then revived by tourism. Other hotels and guest accommodations were constructed.

1974/75: Schönmünzach is assimilated in the greater community of Baiersbronn.

THE STORY OF ENGAGEMENT ROCK

Legend has it that, back in the days of large-scale logging operations, about 250 years ago, the daughter of a wealthy feudal farmer and a poor woodsman became engaged to marry against the wishes of the father of the bride.

Since that time, this rock promontory bears the name of Engagement Rock.



BRIEF HISTORY OF THE PLACE SCHWARZENBERG

1150: Schwarzenberg is mentioned in a document for the first time.

For centuries, Schwarzenberg comprises ten rural fiefdoms. The town did not grow until around 1800.

From 1795: Gradually, evolving inheritance-related divisions and ownership changes caused the area to be split up among the various heirs. In response to these changes in ownership, a growing number of farmhouses came to be constructed.

1974/75: Schwarzenberg is assimilated into the greater community of Baiersbronn.

REGULAR EVENTS

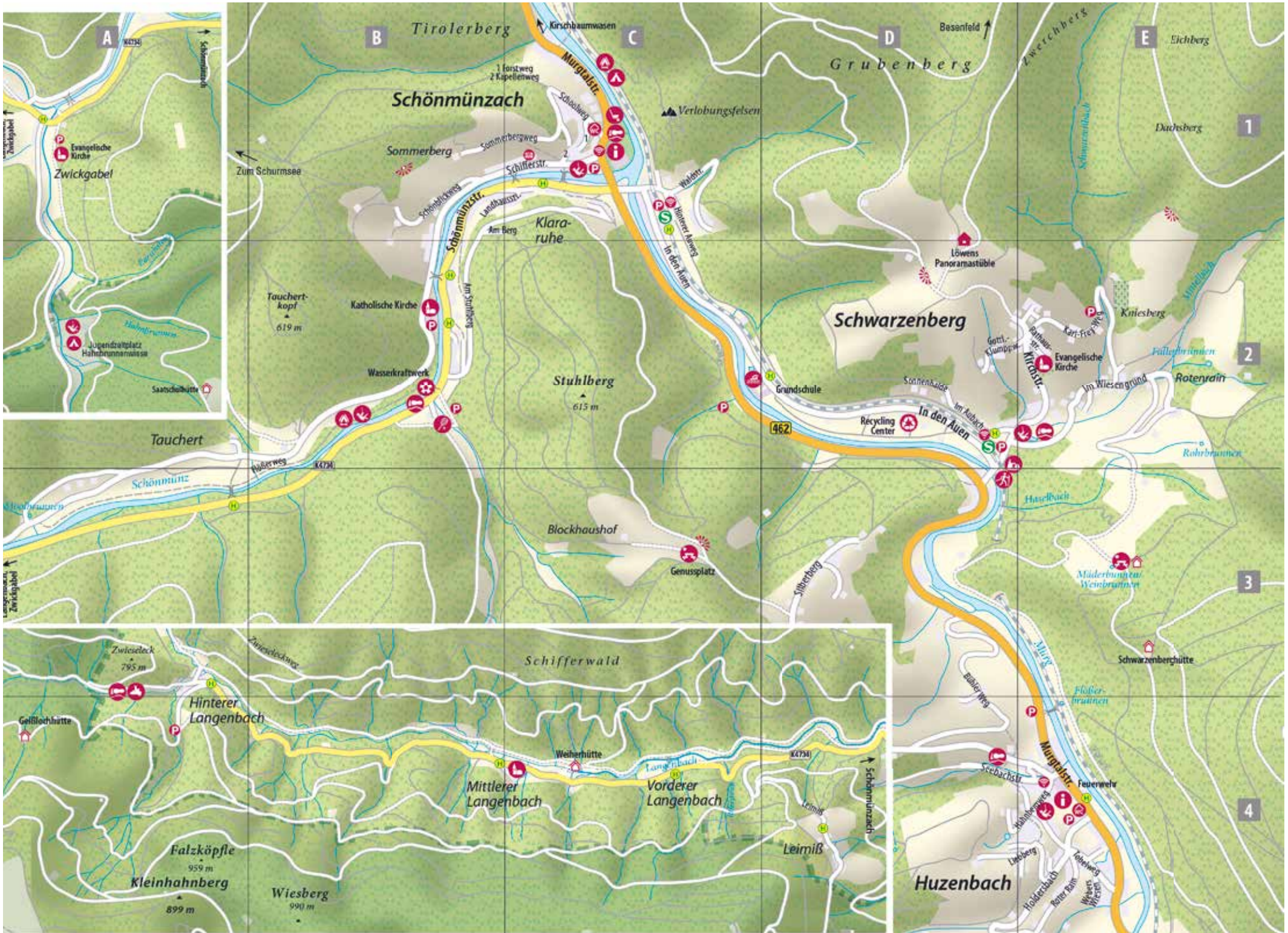
APRIL:

>> Setting up of the May Tree on 30 April in the spa park Schönmünzach

DECEMBER:

>> Delightful little Christmas market in the spa park Schönmünzach





TOURIST INFORMATION OFFICE SCHÖNMÜNZACH

CONTACT

C 1

In the Kurhaus
Murgtalstrasse 622
72270 Baiersbronn-Schönmünzach
Tel. +49 7442 8414-90
Fax +49 7442 8414-91
schoenmuenzach@baiersbronn.de

OPENING TIMES

Monday	09:00 – 12:00
and Tuesday	14:30 – 17:00
Wednesday	09:00 – 12:00
Thursday	09:00 – 12:00 14:30 – 18:00
Friday	09:00 – 12:00
Closed on Sat., Sun. and on public holidays	

SERVICES

- Guest service
- All-inclusive prices
- Community administration
- Hire of the Kurhaus
- Reservation service
- Hiking advice
- Ordering a brochure
- Sale of merchandise items
- Free WiFi

CONTACTS



Rosa Schillinger

GOOD TO KNOW

PARKING:

Schwarzenberg: Train station (D 2),
Karl-Frey-Weg (E 2), Murgtalstrasse (C 2)
Schönmünzach: Train station (C 1), Playground
(C 1), Catholic church (B 2), Tennis court (B 2)
Zwickgabel: Protestant church (A 1);
Hinterer Langenbach (A 4)

PUBLIC TOILET:

Schönmünzach Kurhaus (C 1)

LOCAL PUBLIC TRANSPORT:

Local train (S-Bahn): Schwarzenberg (D 2),
Schönmünzach (C 1)
Bus – Schwarzenberg: Train station (D 2);
Schönmünzach: Schule (D), Train station (C 1),
Schönmünz (C 1), Church (B 2), Tauchert (A 3);
Zwickgabel (A 1), Leimiß Abzweig (D 4),
Vorderlangenbach (C 4), Mittellangenbach (B 4),
Hinterlangenbach (A 3)

Kulinarischer Wanderhimmel



BAIERSBRONN TREASURE

- The Schwarzenberger lamb specialties
Ham, bratwurst and sausage, subtly rounded off with a mild lamb flavour

The sheep is a common sight on the steep slopes around Baiersbronn. In the past, sheep provided wool and meat, but now they are there to preserve the landscape. Shepherds like the Schwarzenberg resident Jörg Frey and his 650-head herd keep the valley closely cropped from Hinterlangenbach all the way to Röt-Schönegründ.



WILD PLANT HOSTELRIE

HOTEL FORSTHAUS AUERHAHN

Chef: Jörg Arndt
Hinterlangenbach 108
72270 Baiersbronn-Hinterlangenbach
Tel. +49 7447 934-0
www.forsthaus-auerhahn.de



More information in the
"Kulinarischer Wanderhimmel" booklet

GASTRONOMY

Hotel Forsthaus Auerhahn ****

A 3/4

Where the valley ends, your vacation begins - because Forsthaus Auerhahn lies in a unique location at the end of the eleven kilometre length of the Langenbach valley, with no through-traffic. However, this family hotel is not just a unique and idyllic location for wellness, peace and health. Situated in the heart of the walking area of Hornisgrinde-Wildsee, you can explore the Black Forest on your own initiative, or in a guided walking tour. On the magnificent panorama terrace or in the homely bistro bars, you can enjoy local game dishes, coffee, cake or evening snacks.



B: 8 – 10:30 **L:** 12 – 14 **D:** 18 – 20:30

Closed: Tue

Hinterlangenbach 108
72270 Baiersbronn-Hinterlangenbach
Tel. +49 7447 934-0 · Fax +49 7447 934-199
info@forsthaus-auerhahn.de
www.forsthaus-auerhahn.de



Hotel-Café Klumpp

B 2

Schwarzwaldhotel Klumpp
"Small – splendid – personal"

Enjoy your valuable holiday time in a quiet, sunny southern-facing hotel in the heart of nature on the rippling Schönmünz stream.

Countless hiking paths right on the doorstep of your holiday home. Rooms to suit every taste: rustic to fine old wooden furniture. Indoor pool, forest hut sauna, infrared therapy, wellness treatments, garden terrace and our excellent fresh cuisine make sure you have a memorable holiday!

400 Mbps High-Speed WiFi is available free of charge.



Schönmünzstrasse 95
72270 Baiersbronn-Schwarzenberg
Tel. +49 7447 94670 · Fax +49 7447 94676
info@hotelklumpp.de

Roasted saddle of venison in a herb coating · Recipe: www.kulinarischer-wanderhimmel.de



LEISURE

Open-air swimming pool C/D 2

In den Auen 46
72270 Baiersbronn-Schönmünzach

Barbecue stations B 2

At the forest playground Tauchert
Schifferstrasse
72270 Baiersbronn-Schönmünzach

Churches

Protestant Church Schwarzenberg E 2
Karl-Frey-Weg · 72270 Baiersbronn-Schwarzenberg

Protestant Church Zwickgabel A 1
72270 Baiersbronn-Schönmünzach (Zwickgabel)

Cath. Church of St. John's B 2
72270 Baiersbronn-Schönmünzach

New Apostolic Church C 4
72270 Baiersbronn (Mittellangenbach)

Spa park C 1

Murgtalstrasse
The spa park lies directly on the inflow from the Schön Münz into the Murg. The water-treading basin and the mini-golf course are in the spa park very close to the Tourist Information Centre.

Mini-golf course

At the Tourist Information office C 1
72270 Baiersbronn-Schönmünzach

Playgrounds

Playground in the small spa park C 1
Schifferstrasse 2
72270 Baiersbronn-Schönmünzach

Playground D/E 2
Kirchstrasse 4
72270 Baiersbronn-Schwarzenberg

Tauchert forest playground B 2
Schifferstrasse
72270 Baiersbronn-Schönmünzach



Kneipp water-treading basin

Natural Kneipp water therapy centre B 2
Schifferstrasse
72270 Baiersbronn-Schönmünzach
The beautiful natural water-treading basin is perfect for a spot of Kneipp therapy. It was renovated in 2018.

At the Tourist Information office C 1
72270 Baiersbronn-Schönmünzach

Kirchstrasse E 2
72270 Baiersbronn-Schwarzenberg

Near the game reserve A 3/4
72270 Baiersbronn-Hinterlangenbach



Weinbrunnen E 3

Near the Mäderhütte
72270 Baiersbronn-Schwarzenberg

At Mäder-Unterstand, enjoy the beautiful countryside around Schwarzenberg with a good glass of wine.

Tip: The winery is on the trail for keen ramblers "Panoramasteig".

Game reserve A 3/4

Hinterlangenbach
72270 Baiersbronn-Hinterlangenbach

NATURE & ACTIVITIES

Multi-stage paths

Murgleiter stage 4
Premium path
Start: Railway station Schönmünzach
Finish: Murgleiter portal, summer side car park
→: 23.6 km



M4



Seensteig stage 5
Quality trail
Start: Town centre Schönmünzach
Finish: Baiersbronn
→: 20.6 km



S5



Aiming high

"Romantic Tour"
Hiking trail
Start / Finish: Tourist Information office, Schönmünzach
→: 16.7 km



H7



"Tour of the protected forest (Bannwald)"
Hiking trail
Start / Finish: Forsthaus Auerhahn
→: 13.3 km



H8



Family trips · Accessible

"Ins Schönmünzthal"
Pram tour
Start: S-Bahn station, Schönmünzach
→: 5.4 km



Experience trails

Rafters, charburners and woodland sprites
Experience trail 1
Start / Finish: At the railway crossing in Schwarzenberg
→: 6.2 km



E1



Hiking in winter

Schönmünzach – Löwen's Panorama-
stüble and back C 1
Start / Finish: S-Bahn stop, Schönmünzach
→: 6.9 km



S1



Schönmünzach – Hinterlangenbach C 1
Start / Finish: S-Bahn stop, Schönmünzach
→: 11.0 km



S3



Schönmünzach – Zwickgabel
and back C 1
Start / Finish: S-Bahn stop, Schönmünzach
→: 9.8 km



S2



Hinterlangenbach – Seibelseckle A 4
Start / Finish: Hotel Auerhahn in Hinterlangenbach
→: 4.0 km



S4



Mountain bike and cycle trips

Tour de Murg
Runs through Schwarzenberg
and Schönmünzach



Lake Schurmsee

The cirque lake is at an altitude of 794 metres and is located on a line between Hundsbach und Schönmünzach. From the top of Schurmsee, at 960 m, you have a good view over the entire lake, around which there is a hiking trail.

Tip: The fourth stage of the Seensteig and the T9 Tour of Cirque Lakes go past Schurmsee.



TONBACH

Welcome to Tonbach! Holiday in harmony with yourself - that is what you will find in our sunny valley with no through-traffic. This is a place with everything that has made the Black Forest world famous. High-caliber gastronomy, delightful hiking and walking trails and countless sports and cultural facilities.

No. of inhabitants | approx. 790
Altitude | 550 – 970 m
Climatic spa resort



Stories

FROM TONBACH



The Petermännle

In Häslen and in the upper reaches of the Tonbach, it is said that the Petermännle, a malevolent apparition in human form, was at large at the height of the Reichenbach monastery era. He was a forest warden employed by the monks, and he was held in high esteem there. However, local people feared him greatly because he made everyone's life very difficult. The Petermännle apparition was said always to sit in a recess in the stone described with all of the dignity of a king to plan his next shenanigans and misdeeds.

It lurked around where the children and women collected berries and played practical jokes on them, meaning that everyone had to keep an eye on their berry and snack store at all times, and to be ready at all times to sound the alarm. This is why the children sought, by chanting this refrain, to get the Petermännle into a good mood: "Petermännle, lass mi gauh, lass mir meine Beerle stauh, lass mir's stauh ond nimm mir's nit, do hoscht a paar, sei z'frieda mit!" (basically, leave me in peace to gather my berries, and be content with the couple I've left for you). Further to which, the children near the Petermännle rock always left a handful of berries in the hollow in the stone before making their way home.

REGULAR EVENTS

MAY:

>> Setting up of the May Tree on 30 April on the Köhlerplatz

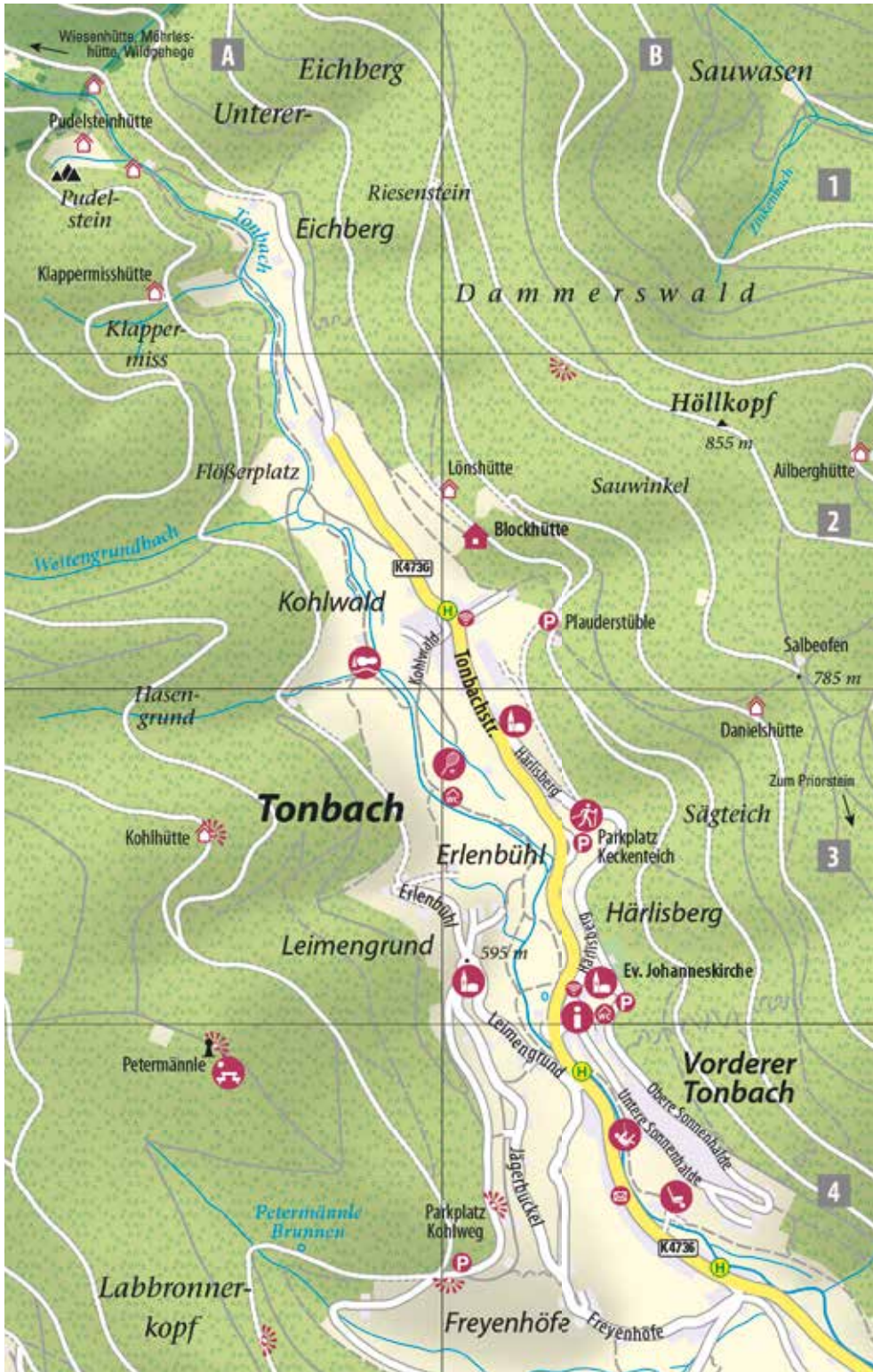
JULY:

>> Illumination of Tonbachtal, in years with an even number (alternating with the Buhlbachtal illuminations)

A unique piece of theatre awaits the visitors, while about 50 000 candles transform this valley in the Black Forest into a sea of lights.



TONBACH



TOURIST INFORMATION OFFICE TONBACH

CONTACT

B 3/4

"Haus des Gastes"
Am Schulhaus 20
72270 Baiersbronn-Tonbach
Tel. +49 7442 5499
Fax +49 7442 3778
ingrid.haas@vobabm.de

OPENING TIMES

Monday to Friday 09:00 – 12:00
Thursday 15:00 – 17:30
Closed on public holidays

Outside normal opening hours, please contact the tourist information office in Baiersbronn at the Rosenplatz.

SERVICES

- Guest service
- Reservation service
- Hiking advice
- Ordering a brochure
- Free WiFi



GOOD TO KNOW

PARKING:
Kohlweg (B 4), "Haus des Gastes" (B 3),
Keckenteich (B 3), Plauderstüble (B 2)

LOCAL PUBLIC TRANSPORT:
Bus: Waldheim, Pflug (B 4), Waldlust (B 4),
Traube/Tanne (A/B 2)

PUBLIC TOILET:
"Haus des Gastes" (B 3/4), Tennis court (A/B 3)

Kulinarischer Wanderhimmel

DELIGHTFUL PLACE

· Der Obere Zinken

The delightful place is located in a very exposed and open location with a delightful outlook over the Tonbach valley and Baiersbronn.



WILD PLANT HOSTELRIES

WELLNESSHOTEL TANNE TONBACH

Chef: Jörg Möhrle
Tonbachstrasse 243
72270 Baiersbronn-Tonbach
Tel. +49 7442 833-0
www.hotel-tanne.de



More information in the
"Kulinarischer Wanderhimmel" booklet

Wellnesshotel Tanne – Your holiday home in the national park



A 2



Experience wellness Black Forest style! • Treehouse sauna 10 metres high • Aromatherapy bath in a hollowed-out tree stump • Charcoal sauna in charcoal kiln • "Glassmaker's sauna" (Finnish sauna) with salt lounge • Swimming pool, relaxation room, sunbathing areas (also open to non-resident guests on Thursdays: 17:00–22.30, € 19.–).

Regional delicacies, panoramic terrace, hotel bar, "Taste of the South" business, nature park & herbalist.

Activities such as gymnastics, hiking, cycling tours, Bed & Bike sport (the hotel has a mountain bike station).

Environmentally friendly business (EMAS certified).

Free if you stay 2 nights or more: "Schwarzwald Plus Card" for 80 free holiday experiences!

Breakfast: 7:30 – 11:00 · **Lunch:** 12:00 – 14:00
Dinner: 18:30 – 21:00



Hotel Waldlust ★★☆☆

B 4

In the beautiful Tonbach valley, you will find the family-run holiday hotel "Ferienhotel Waldlust" with its main building and guest house. The guest house is home to the inspiring world of experience that is our wellness oasis: log cabin sauna with a panoramic view, bio-sauna, indoor pool, "menthol steam bath", aroma steam bath, massages, cosmetics or ayurveda yoga and all there for the guest to enjoy. The Waldlust team prepares fresh and tasty regional specialties as well as a wide range of supraregional dishes.

The two families Haist and Claus look forward to your visit!

Wellness oasis, indoor pool, log cabin sauna and bio-sauna

Tonbachstrasse 174 · 72270 Baiersbronn-Tonbach
Tel. +49 7442 8350 · Fax +49 7442 2127
hotel@waldlust-tonbach.de
www.waldlust-tonbach.de



Hotel Landhaus Eickler

A 2

Directly adjacent to the national park and the exceptionally beautiful hiking and walking paths. Make yourself at home in our family-run countryside hotel. Enjoy the peace and quiet. In our popular cafe-restaurant, open from 12:00 to 20:00 without interruption, we will spoil you with a varied range of German cuisine, hearty snacks and home-made cakes.

Tonbachstrasse 281 · 72270 Baiersbronn · Tel. +49 7442 180190
info@eickler-tonbach.de · www.eickler-tonbach.de



View from Petermännle



LEISURE

"Haus des Gastes"

B 3/4

Am Schulhaus 20
72270 Baiersbronn-Tonbach

The "Haus des Gastes" can be hired for events through Baiersbronn Tourism.

Churches

Protestant Church of St. John's B 3
Obere Sonnenhalde 4 · 72270 Baiersbronn-Tonbach

New Apostolic Church B 3
Leimengrund 23 · 72270 Baiersbronn-Tonbach

Mini-golf area



Prinzenstube
Tonbachstrasse 122 · 72270 Baiersbronn-Tonbach

Playground

Playground with football/soccer area B 4
Tonbachstrasse 140 · 72270 Baiersbronn-Tonbach

Kneipp water-treading basin

Kohlwald A 2
72270 Baiersbronn-Tonbach

Hiking huts

Wiesenhütte
The Wiesenhütte is at the game reserve.

Möhrleshütte
The Möhrleshütte is very close to the national park and the source of the Tonbach.

Game reserve

The game reserve is situated in the national park at the very end of the Tonbach valley, on the experience trail "Wild forest in transition".

Flößerplatz

A 2

Here, everything revolves around raft-making. In olden times, energy was generated using a water-wheel. You can also marvel at a log raft of original size in the square.

Petermännle

A 4

From Petermännle, with its rest stop, you get a wonderful view across the Tonbach valley. You can find the history of Petermännle on pages 162/163.

Prior's Rock

At Prior's Rock, you can make yourself comfortable on a reclining bench and enjoy nature.
Tip: The T10 Murg Valley Tour goes to Prior's Rock.

NATURE & ACTIVITIES

Pudelstein

A 1

There are many different tales about the origin of the striking, almost mystical stone.

Tip: The Experience Trail 5 "Wild forest in transition" goes past the Pudelstein.

Pudelsteinhütte

A 1

The Pudelsteinhütte is in the forest, directly on the Tonbach, and can be hired via Baiersbronn Tourism for private parties. It has rustic tables and benches and has a wood-burning stove for cold days.

Salbeofen

A 2

In olden times, a "Salbeofen" (stone kiln) was used to make lubricants for vehicles and to protect wood. Up until the 19th century, there were many of these kilns around the forests.



Aiming high

"Holzmacher-Tour" (Tree feller tour) B 3/4

Start / Finish: "Haus des Gastes"

→: 18.2 km



H5



Family trips · Accessible

"Tonbach Trip" B 3/4

Pram tour

Start: "Haus des Gastes"

→: 6.8 km



Trails for keen ramblers

Tonbachsteig trail for keen ramblers B 3/4

Start / Finish: Plauderstüble car park

→: 14.4 km



G3



Trips to delightful places

Delightful place: Am oberen Zinken B 2

Hike

Start / Finish: Plauderstüble car park

→: 10.8 km



4



Experience trails

Wild forest in transition B 3/4

Experience trail 5

Start / Finish: "Haus des Gastes"

→: 9.6 km



E5



Mountain bike and cycle trips

T11 – Kids-Tonbach tour B 3

Unadulterated fun for the family

Start / Finish: Tonbach Härlisberg

→: 13 km



T11



Hiking in winter

To the Blockhütte Traube Tonbach B 3/4

and back

Tour

Start / Finish: "Haus des Gastes"

→: 5.0 km



To1



Tonbach – Sattellei hiking hut – B 3/4

Häslen – Tonbach

Start / Finish: "Haus des Gastes"

→: 8.1 km



To3



Tour to the Tonbach valley B 3/4

Start / Finish: "Haus des Gastes"

→: 11.3 km



To2




RUHESTEIN WITH NATIONAL PARK CENTER – SCHLIFFKOPF

If you leave Obertal to head towards the Schwarzwaldhochstrasse, you come to the unique heathland landscape of the Schliffkopf with its breathtaking outlooks over the Black Forest and the Rhine plain, right across to the Vosges and the Ruhestein, the central starting point for the Black Forest National Park with its National Park Center.

The fascination of authenticity is what makes the National Park what it is. In January 2014, the National Park was officially opened with a surface area of 10 062 hectares, large areas of which are on the boundary between the Baiersbronn districts of Huzenbach, Obertal-Buhlach and Tonbach. Baiersbronn is part of the national park region, an amalgamation of 28 communities that surround the national park.

REGULAR EVENTS

>> Every year, the Black Forest National Park offers a wide range of events. Annual programme can be found at www.nationalpark-schwarzwald.de



GOOD TO KNOW

PARKING:
Ruhestein, Lotharpfad, Schliffkopf, Vogelskopf,
Seibelseckle, Mummelsee and many others.

PUBLIC TOILET:
Ruhestein

LOCAL PUBLIC TRANSPORT:
Bus: Ruhestein, Schliffkopf, Lotharpfad,
Seibelseckle, Mummelsee

Ruhestein National Park Center



The National Park Center at Ruhestein is at an altitude of about 900 meters and is the central point for visitors to the National Park. In the small permanent exhibition, you can obtain important information about the National Park, its geology and history, and about features particularly worthy of conservation in the northern Black Forest. By 2019, a new National Park Center with a unique outlook tower should have been completed.



Schwarzwaldhochstrasse 2 · 77889 Seebach

Opening times:
October – April Tuesday – Sunday 10:00 – 17:00
May – September Tuesday – Sunday 10:00 – 18:00
Closed on the following days: Good Friday, Christmas Eve,
Christmas Day, New Year's Eve, New Year's Day. After the
autumn holidays in Baden-Württemberg, the exhibition is
closed for three weeks.

Ruhestein

The name Ruhestein came into being because the person who named it quite literally stopped there for a rest. In summer, the Ruhestein with the chairlift is the ideal starting point for a hike in the National Park.

Winter activities

Gaiskopfspur

Start / Finish: Seibelseckle car park
→: 9.1 km

Ruhestein cross-country skiing trail –
Darmstädter Hütte

Start: Ruhestein ski lift
Finish: Darmstädter Hütte
→: 1.9 km



Schwarzkopf cross-country skiing trail

Start / Finish: Seibelseckle car park
→: 7.2 km



Ruhestein ski lift
Landstrasse L 401 · 72270 Baiersbronn

Zuflucht ski lift
Schwarzwaldhochstrasse

Vogelskopf ski lift
Bundesstrasse B 500 · 72270 Baiersbronn

Ruhestein ski jump
Ruhesteinstrasse · 72270 Baiersbronn

Ruhestein sledge slope
Landstrasse L 401 · 72270 Baiersbronn



NATURE & ACTIVITIES

Wildsee

The Wildsee is a cirque lake that was carved out by a small glacier about 12 000 years ago as it made its way down the upper Schönmünztal. In 1911, 84 hectares of forest around the "Wild Lake" were declared as protected, i.e. a forest reserve. Since that time, in this "open-air laboratory", the forest has been able to grow unhindered and has reverted to being a natural forest. Today, the Wildsee lies in the heart of the Black Forest national park.

Tip: The Bannwald Tour and the third stage of the Seensteig go past the Wildsee.



Eutinggrab

Julius Euting was a supporter of the Black Forest community and undertook many research expeditions, where he discovered a liking for Arabic coffee culture. In his will, he expressed the wish that his birthday, 11 July, should in future be celebrated by placing a cup of mocha on his gravestone. This tradition is still maintained today.

Westweg trail

The Westweg is the oldest long-distance trail in the Black Forest. It runs for over 285 kilometres from Pforzheim to Basel, with a small section running through the Baiersbronn district. Good points to join the trail are to be found at Ruhestein and at Schliffkopf.



Multi-stage trails

Seensteig stage 3

Quality trail

Start: Schliffkopf car park

Finish: Mummelsee

→: 12.4 km



S3



Seensteig stage 4

Quality trail

Start: Mummelsee

Finish: Schönmünzsch

→: 21.0 km



S4



Family trips · Accessible

Ellbachseeblick viewpoint

Family trip

Start: Kniebischütte

→: 1.0 km



Experience trails

Lotharpfad trail

Experience trail 8

Start / Finish: Schwarzwaldhochstrasse

beside Schliffkopf

→: 0.8 km



E8



Hiking in winter

Ruhestein – Obertal

Start: Ruhestein, bus stop

Finish: Tourist Information office, Obertal

→: 9.1 km



O3



Sc2



From Ruhestein to the Schliffkopf

Snow shoe trip

Start: National Park Center at the Ruhestein

Finish: Schliffkopf

→: 4.6 km



From Ruhestein to the Mummelsee

Snow shoe trip

Start: Ruhestein car park

Finish: Mummelsee

→: 6.4 km



Sc3



Mountain bike and cycle trips

T4 – Ruhestein-Tour

For the entire family

Start / Finish: Ruhestein car park,
or Biersbronn Rosenplatz

→: 37 km



T4



T5



T5 – Schön Münzsch Tour

National park and unspoiled nature

Start / Finish: Ruhestein car park (without
children, it is advisable to start at the Rosenplatz)

→: 50 km





Experiences in the heart of the Black Forest



Guided walks

- "The pleasure of walking"
- Guided snow shoe walks
- Guided tour of the town of Freudenstadt
- What the Black Forest National Park has to offer

Excursions / round trips

- Panoramabahnle Baiersbronn
- Kurbahnle Freudenstadt
- Excursions to partners in the region

Hill and valley trips

- Chairlift on the Ruhstein
- Bad Wildbad summertime mountain railway
- Baden-Baden Merkur mountain railway

Day ski pass

- Stokinger ski lift
- Hundseck Bühlertal lift
- Mehliskopf ski lift
- Ruhstein ski center
- Seibelseckle ski lift
- Unterstamm-Ochsenstall ski circus
- Vogelskopf ski lift
- Lamm Kniebis ski lift

Ski classes for children

- Sport Frey in Baiersbronn

Rental of winter sports equipment

- Tourist Information office in Lossburg
- Hundseck Bühlertal lift
- Sport Klumpp in Baiersbronn
- Sport Frey in Baiersbronn

Leisure and experience baths

- Palais Thermal
- Vital Therme
- Panorama-Bad including outdoor swimming pool
- Waldschwimmbad Kniebis (forest pool)
- Freibad Alpirsbach (open-air pool)
- Naturbad Mitteltal (natural baths)
- Freibad Baiersbronn (open-air pool)
- Freibad Klosterreichenbach (open-air pool)
- Freibad Obertal (open-air pool)
- Freibad Schönmünzach (open-air pool)
- Hallenbad Lossburg (indoor pool)
- Freibad Loßburg (open-air pool)
- Freizeitbad Pfalzgrafenweiler (leisure pool)

Leisure, outdoor and natural experiences

- Alternative Wolf and Bear Park at Bad Rippoldsau
- Schwarzwaldidylle (Segway tour & mountain karts)
- Mehliskopf leisure and sports center
- Enzklosterle forest rock-climbing area
- Sport Frey archery
- Tandem paraglider in Lossburg
- Kniebis night-time cross-country skiing trail
- Baiersbronn ice rink
- Mini-golf in the Obertal

- Mini-golf on the Kienberg/ Freudenstadt
- Mini-golf in Klosterreichenbach
- Mini-golf Tonbach
- Mini-golf in Baiersbronn
- Enzklosterle Adventure Golfpark
- Murgels Spielhaus
- Baiersbronn indoor tennis facility
- Pedalo trips on the Mummelsee
- Pony riding at Schlosswaldhof Pfalzgrafenweiler
- Rental of GPS equipment & electric bikes from Tourist Information office in Lossburg
- Mercedes-Benz Offroad vehicle course at Rastatt

Museums, castles and forts

- Museum Frieder Burda
- Car & Watch Museum In the days of their inventors
- Steim car collection
- Unimog Museum
- Festspielhaus Baden-Baden (Festival Hall)
- Mönchhof Sägemühle (mill evening & guided tour)
- Hohenzollern fortress
- Residenzschloss Rastatt (Residential Palace)
- Schloss Favorite Rastatt
- Alpirsbach Monastery
- Buhlbacher glassworks
- Glasbläserei Dorotheenhütte Wolfach, glass blowers
- Besucherbergwerk Freudenstadt, mine with visitor access
- Hauff Märchenmuseum (Museum of fairy tales)

Cinema, theatre and concert events

- Subiaco Kinos (Cinemas)
- Theater im Kurhaus Freudenstadt
- Freudenstädter Sommertheater (Freudenstadt Summer Theatre)
- Schwarzwald Musikfestival (Black Forest Music Festival)
- KiWi-Kino in Wildbad (KiWi cinema in Wildbad)

Regional specialties

- Wine cellar Hex vom Dasenstein
- Winzergenossenschaft Waldulm (Cooperative wine-growers association)
- Schloss Eberstein vineyard
- Oberkirch wine-growers
- Julius Renner vintner
- Alde Gott vintner
- Affental vintners
- Black Forest Cherry Cake Course in the Café Pause in Freudenstadt and in the Café am Eck in Baiersbronn
- Black Forest distillery Kalmbach
- Zimmermann distillery
- Pfau smokery specialties
- Alpirsbach World of Brewing

Parking and Service

- Underground garage in Freudenstadt on the market square
- Baiersbronn underground garage
- AVIA fuel station (Freudenstadt)

Golf (Greenfee 18-hole)

- Baden-Baden Golf Club (Hcp 36)
- Domain Niederreutin/Bondorf golf club (at weekends/public holidays): Ladies Hcp: 36; Men Hcp: 30)
- Schloss Weitenburg Golf Club (Hcp 54)
- Freudenstadt Golf Club
- Alpirsbach Golf Club
- Indoor golf facility in Freudenstadt (Hcp 54)

- all year round
- Summer season
- Winter season

HERE ARE THE PARTICIPATING HOSTS IN BAIERSBRONN:

- Hotel Lamm Mitteltal ****
- Schwarzwaldhotel Tanne Tonbach ****
- Gutshof Hotel Waldknechtshof ****
- Hotel Sackmann ****^S
- Schwarzwald-Hotel Krone ****^S
- BSW-Schwarzwaldhotel Baiersbronn ****^S
- Decker's Biohotel Lamm
- Hotel-Restaurant Pappel
- Hotel Schloss Silberberg
- Haus Bergwiese ****^F
- Ferienwohnung Kaufmann ****^F
- Ferienwohnung Bei den Sackmanns ****^F
- Ferienwohnung Gerhard Fahrner ****^F
- Haus am Sankenbach ****^F
- Ferienwohnungen Waldblick ****^F
- Ferienwohnung Fleischer im Schwarzwaldgrund
- Ferienwohnungen Ulrike Haist
- Ferienwohnungen Luftikus
- Landhaus Mast
- Haus Murgtalblick
- Haus Schwarzwaldgrund
- Pension Garni Talblick

An overview of all services can be found on our website at:
www.schwarzwaldplus.de



THE MURG VALLEY

Zweckverband "Im Tal der Murg"
 In the Unimog museum on the B 462
 76571 Gaggenau
 Tel. +49 7225 98131-21 or -22
 info@murgtal.org · www.murgtal.org



Wild and romantic: This is how the Murg river presents itself on long sections of its way. From its origin below the Schliffkopf in the National Park, it flows north until it joins the Rhine. The valley named after the river Murg, and that it created, is one of the largest, deepest and most beautiful valleys in the Black Forest. Rugged cliffs and majestic forests provide the backdrop for a unique landscape with magnificent meadows, orchard meadows and side valleys with their appealing and unique hay barns.



FORBACH

WEISENBACH

LOFFENAU

GERNSBACH

GAGGENAU



IN THE REGION

Culture and concerts, shopping, sporting events or games and fun for children – Baiersbronn is an ideal starting point for short trips. Exciting and attractive destinations in Baden-Württemberg and in neighbouring Alsace can be reached very quickly. Thanks to the Konus guest card and the public transport facilities, for the most part this is all free.



BarfussPark Dornstetten-Hallwangen

With your feet bare, you can feel the blades of grass and mud between your toes, and walk through an icy cold Kneipp basin. The Barfuss Park (Barefoot Park) combines health benefits with the joy of experiencing the natural world. From May to October, the whole family can enjoy the 2.4 km trail of pure immersion into nature.

But Dornstetten has even more to offer. The picturesque timbered village is on the so-called German Timber-Frame Road and visitors find themselves particularly enchanted by its unique full timber framing!

BarfussPark opening times: 09:00 – 20:00

Tourist Information / Cultural Office
Marktplatz 2 · 72280 Dornstetten
Tel. +49 7443 962030 · Fax +49 7443 962099
info@dornstetten.de
www.dornstetten.de · www.barfusspark.de



Panoramabad Freudenstadt

Slip away from the everyday!

In the Panorama open-air pool in Freudenstadt, the world of water can be experienced by young and old. The sports and leisure pools, vitality area, sauna facilities and the new panorama open-air pool guarantee a bathing experience to suit every taste!

Opening times:
Monday to Saturday: 09:00 – 22:00
Sundays and public holidays: 09:00 – 20:00
Sauna opens at 10:00
Opening times change at Christmas
and at New Year

Panorama-Bad Freudenstadt
Ludwig-Jahn-Strasse 60
72250 Freudenstadt
Tel. +49 7441 921-300
info@panorama-bad.de
www.panorama-bad.de



Mönchhof Sawmill



The mill rattles...

Opening times:
Thursday 18:00 with live musicians, free entry;
Saturday from 12:00, 14:00 sightseeing tour with
cost contribution; for groups from Monday to
Saturday after consultation

Mönchhof Sawmill
Alte Str. 24 · 72178 Waldachtal · Tel. +49 7445 3570
www.moenchhofsagemuehle.de



Wildseesteg Kaltenbronn



RIDE INTO THE BLUE




15 mins. from Baiersbronn

Ruhestein:

- Chairlift  www.skilift-ruhestein.de
- Black Forest National Park Centre  www.schwarzwald-nationalpark.de

Freudenstadt:

- Biggest market square in Germany www.freudenstadt.de
- Herzog-Friedrich-Tour – Guided culinary tour www.freudenstadt.de
- Ham production Wein www.schinken-wein.de
- Panoramabad Freudenstadt  www.panoramabad-fds.de

20 mins. from Baiersbronn

Dornstetten:


- Barefoot park, www.barfusspark.de
- Half-timbered buildings in the Old Town www.dornstetten.de

Mummelsee:


- on the Black Forest High Road, the Schwarzwaldhochstrasse
- Rental of pedalos and rowing boat  www.mummelsee.de

30 mins. from Baiersbronn


Enzklösterle:

- Woodland climbing area, Enzklösterle  www.waldklettergarten.de
- Giant slide, www.riesenrutschbahn.de




Bad Rippoldsau:

- Alternative Wolf and Bear Park  www.baer.de
- Burgbach waterfall


Mehliskopf:

- Bobsleigh track, all year round, climbing area, downhill track  www.mehliskopf.de

Alpirsbach:

- Alpirsbach World of Brewing  www.alpirsbacher.de/brauwelt
- Subiaco Cultural Cinema  www.subiaco.de
- Monastery  www.subiaco.de
- Glass-blowing center

Pfalzgrafenweiler:



- Pfau specialty smokery  www.pfau-schinken.de

45 mins. from Baiersbronn

Plättig/Bühlerhöhe:

- Wild trail, lynx trail www.schwarzwald-nationalpark.de




Bad Wildbad:

- Palais Thermal, www.palais-thermal.de 
- Treetop Trail www.baumwipfelpfad-schwarzwald.de
- Sommerbergbahn (Funicular Railway)  www.bad-wildbad.de

Calw:

- Fachwerk old town, www.calw.de
- Hermann-Hesse Museum www.hermann-hesse-museum.de

Baden-Baden:

- Festival Hall, www.festspielhaus.de 
- Merkur Mountain Railway  www.stadtwerke-baden-baden.de/merkur-bergbahn
- Casino, www.casino-baden-baden.de
- Caracalla Therme, www.carasana.de
- Museum Frieder Burda  www.museum-frieder-burda.de
- Iffezheim international racecourse www.baden-racing.de

1 hr. from Baiersbronn

Hirsau:

- Monastery, www.kloster-hirsau.de

Oberkirch:

- Oberkircher Winzer  www.oberkircher-winzer.de


Pforzheim:

- Exhibition of worlds of jewellery www.schmuckwelten.de

Rastatt:

- Schloss Favorite (Castle) Rastatt  www.schloss-favorite-rastatt.de

Schramberg:

- Schramberg World of Cars & Watches  www.auto-und-uhrenwelt.de
- Falkenstein Castle ruins, www.schramberg.de

Oberwolfach:

- Grube Wenzel (Wenzel Pit) www.oberwolfach.de
- Themenpark Oberwolfach www.oberwolfach.de

Wolfach:

- Glass-blowing shop, Dorotheenhütte  www.dorotheenhuetten.de
- Fürstenberg Castle www.wolfach.info

Gutach:

- Black Forest Open Air Museum Vogtsbauernhof, www.vogtsbauernhof.de

1 hr. 15 mins. from Baiersbronn

Karlsruhe:

- Castle, www.karlsruhe-tourismus.de
- ZKM Karlsruhe – Centre for the Arts and Media Technology, www.zkm.de

Stuttgart:

- New and old castles
- Wilhelma zoological-botanical garden www.wilhelma.de
- National Gallery, www.staatsgalerie.de
- Stuttgart Opera, www.oper-stuttgart.de
- Porsche Museum, www.porsche.com/museum
- Mercedes-Benz Museum www.mercedes-benz.com/museum

Strasbourg:

- Cathedral, historic old town

Triberg:


- Germany's highest waterfall
- World's largest cuckoo clock

1 hr. 30 mins. from Baiersbronn

Rust:

- Europa-Park leisure park, www.europapark.de

Hechingen:

- Hohenzollern Fortress  www.burg-hohenzollern.com

Freiburg:

- Cathedral, historic old town, www.freiburg.de

GETTING HERE BAIERSBRONN



COMING BY CAR

Drive through the Murgtal:
Take the Rastatt exit (B 462)
Coming on the Schwarzwaldhochstrasse:
Exits to Baden-Baden (B 500),
Achern or Appenweier (B 28)
A 8 Karlsruhe – Munich:
Pforzheim exit (B 294)
A 81 Stuttgart – Singen: Exits to Horb (B 28)
or Rottweil (B 462)

COMING BY TRAIN

Every hour, a regional express train to Baiersbronn leaves the ICE stations in Karlsruhe and Stuttgart.

The various locations of Friedrichstal, Baiersbronn, Klosterreichenbach, Heselbach, Röt, Huzenbach, Schwarzenberg and Schönmünz all lie on this regional express line.



FREE OF CHARGE THROUGHOUT THE WHOLE OF THE BLACK FOREST

When you sign in with your host, you will receive the Konus Guest Card (Kur Card) – Your free pass on all buses and railways in participating travel associations throughout the Black Forest for the duration of your stay. With the KONUS guest card, you can also obtain a wide range of discounts in various facilities throughout the whole of the Black Forest.

SCHEDULED BUS SERVICES

During the week, Lines 21, 22 and 23 connect Baiersbronn to its local districts, as well as with Freudenstadt, Besenfeld and Schliffkopf.

REGIONAL EXPRESS LINE (S-BAHN)

From Baiersbronn you can also take the regional express line all the way to Karlsruhe.

LEISURE BUS


At weekends and on public holidays, the leisure bus - the 'Freizeitbus' - serves over 400 request stops throughout the Freudenstadt region.

E-BUS

The E-Bus Line 25 (Hut Bus) drives between the hiking huts three times a week from May to October.

FURTHER INFORMATION ON AVAILABLE BUS SERVICE

Further information about available bus services can also be obtained from Omnibusverkehr Klumpp, Tel. +49 7442 18000-0





In Baiersbronn and its nine local districts, you and your family can do more than experience a great deal – you can also recuperate most wonderfully.

Here are the loveliest mountains in the northern Black Forest, untouched nature in the Natural Park, Europe's most extensive network of hiking trails, excellent mountain biking trails, Germany's most creative chefs, delightful glacial cirque lakes, spas for fresh air therapy, Kneipp therapy and restorative climates, great family accommodation and much much more – everything you need for a perfect vacation.

Whether for a short break or for an extended vacation, here you will find everything you are looking for. With lots of sunshine and fresh air, with a wide range of sporting and cultural options to choose from, in friendly bistro bars and up-scale restaurants: This holiday community has its heart set on satisfying every wish.

Baiersbronn Tourism
Rosenplatz 3
DE-72270 Baiersbronn
Tel. +49 7442 8414-0
Fax +49 7442 8414-48
info@baiersbronn.de
www.baiersbronn.de

Hiking information centre
Freudenstädter Strasse 40
DE-72270 Baiersbronn
Tel. +49 7442 8414-66
Fax +49 7442 8414-69
wandern@baiersbronn.de
www.baiersbronn.de

Baiersbronn

